Kanton St.Gallen
Baudepartement

Tiefbauamt

Kantonsstrasse	Nr. 1, St. Gallen - Kantonsgrenze/GR
RMS-Kilometer	34.680 - 35.230
Gemeinde	Marbach
Bauobjekt	Strassenraumgestaltung Marbach Auenwies bis Post
Plan, Massstab	**Querprofile 1:100** Situation 0+034.615 - 0+299.000

07-1

Projektverfasser	Genehmigungsvermerke	vom TBA freigegeben
B3 Brühwiler AG Ilgenstrasse 7 9500 Wil www.b-3.ch		
6504-G		
Plan 02.07-1 Projekt B23.2.001.069 MvFGS FdV	Ausfertigung für	Format Fläche

Vorstudie	Entwurf	Gezeichnet	Geprüft	Datum
Vorprojekt	rot	sb	rot	04.09.2017
Bauprojekt	rot	sb	rot	06.12.2017
Genehmigungs- / Auflageprojekt	rot	msl	rot	14.01.2022
Ausschreibung				
Ausführungsprojekt				
Dok. des ausgeführten Werks				

0 + 034.615

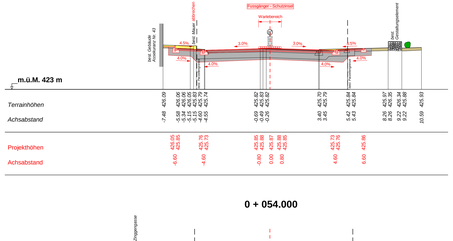

0 + 115.000

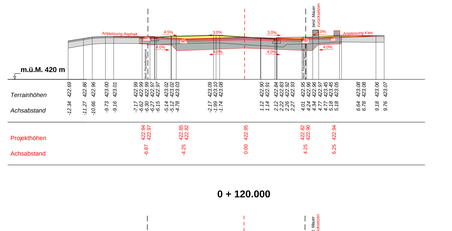

0 + 160.000

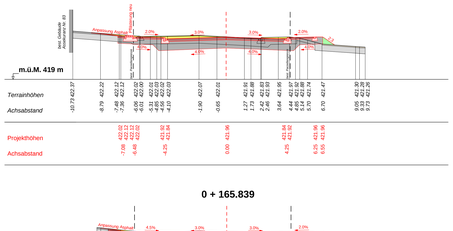

0 + 202.000

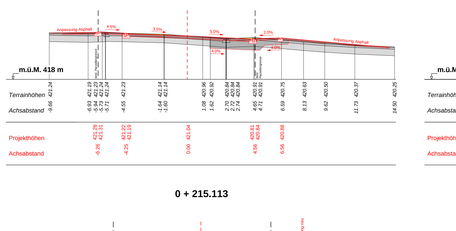

0 + 258.500



0 + 054.000



0 + 120.000

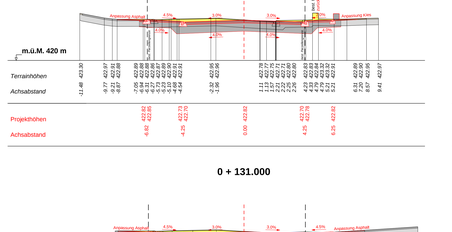

0 + 165.839



0 + 215.113

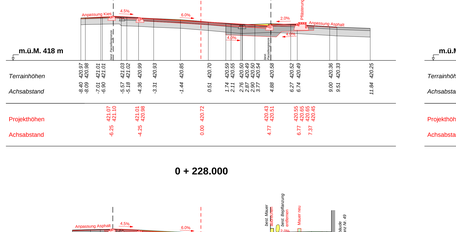

0 + 267.451



0 + 083.000

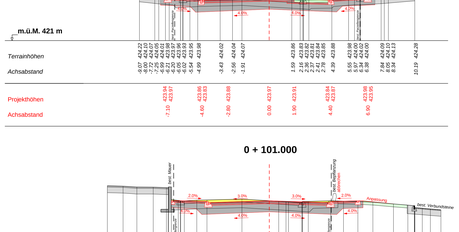

0 + 131.000

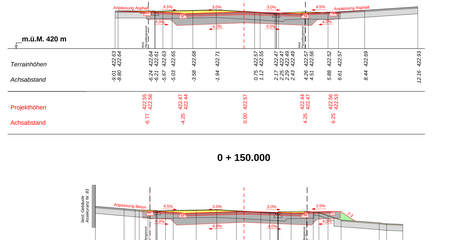

0 + 178.000

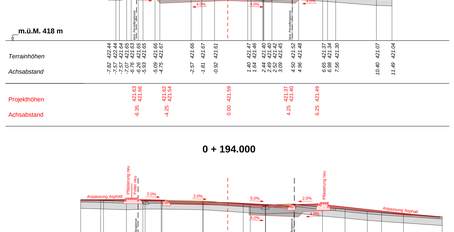

0 + 228.000

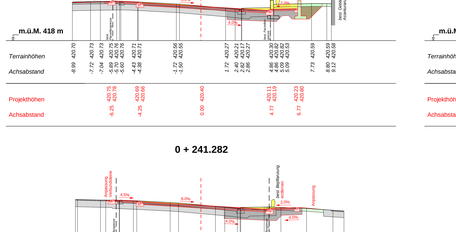

0 + 285.000



0 + 101.000



0 + 150.000



0 + 194.000

0 + 241.282



0 + 299.000