Legende

- - - - - - - Felsoberfläche
- - - - - - - Felsoberfläche Annahme

Keine Aussage über Fels-Qualität

Kanton St.Gallen
Bau- und Umweltdepartement

Tiefbauamt

Kantonsstrasse	Nr. 6	07
RMS-Kilometer	5.707	
Gemeinde	Eggersriet	
Bauobjekt	Stützbauwerk Tannacker	
Plan, Massstab	**Querprofile 1:200**	

Projektverfasser	Genehmigungsvermerke	vom TBA freigegeben
Walli AG Ingenieure Heiligkreuzstrasse 5 9008 St.Gallen T. 058 100 90 05 www.walli.ch st.gallen@walli.ch walli Walli AG Ingenieure 3205-0538	ENTWURF	
Plan 01.07 Projekt B11.1.006.178 MsrFGS FbVz -	Ausfertigung für	Format 60 x 200 cm Fläche 1.2 m2

Vorstadium	Entwurf	Gezeichnet	Geprüft	Datum
Vorprojekt	pgr	jme	pgr	28.10.2022
Bauprojekt				
Genehmigungs- / Auflagenprojekt				
Ausschreibung				
Ausführungsprojekt				
Rck. des ausgeführten Werks				

Querprofil 1
87.01

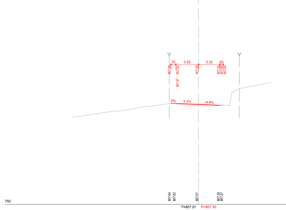

Querprofil 2
47.01

Querprofil 3
87.01



Querprofil 4
97.01

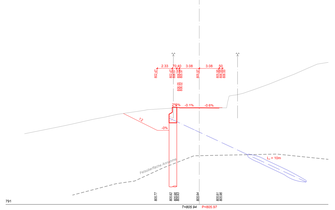

Querprofil 5
77.01

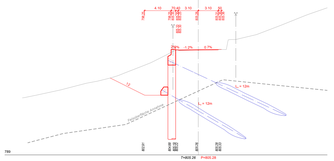

Querprofil 6
97.01

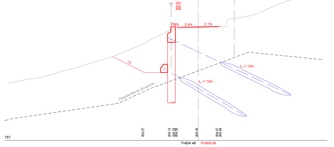

Querprofil 7
97.01

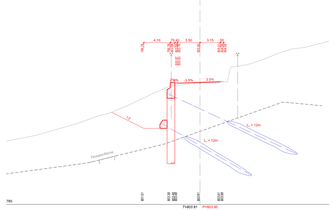

Querprofil 8
107.01

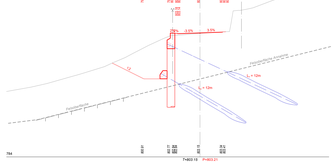

Querprofil 9
117.01



Querprofil 10
127.01

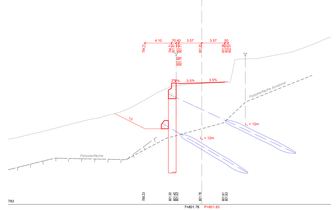

Querprofil 11
137.01

Querprofil 12
147.01



Querprofil 13
157.01

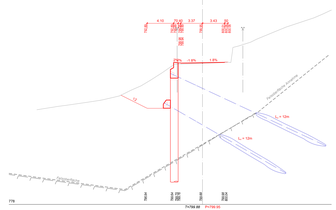

Querprofil 14
167.01

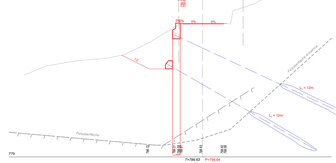

Querprofil 15
177.01



Querprofil 16
187.01

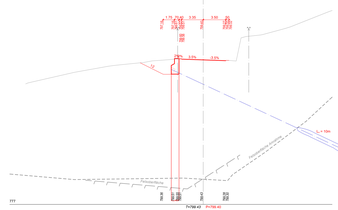

Querprofil 17
197.01

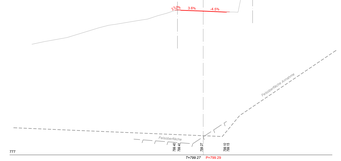

Querprofil 18
207.01