



Tiefbauamt

Kantonsstrasse **Nr. 114**
 RMS-Kilometer **0.520 - 0.691**
 Gemeinde **Buchs**
 Bauobjekt **Brücke Giessen**
 Plan, Massstab **Querprofile 1:100**

07

<p>Projektverfasser CASUTT WYRSCH ZWICKY AG dipl. Bauingenieure und Planer Sillisweg 10 7310 Bad Ragaz T 081 287 10 50 www.cwz.ch Plan 2146.01-408</p>	<p>Genehmigungsvermerke Entwurf</p>	<p>vom TBA freigegeben</p>
<p>Plan 02.07 Projekt B31.2.114.002 Mn/FGS FinV</p>	<p>Ausfertigung für</p>	<p>Format A4 / A3 Fläche</p>
<p>Vorstudie</p>	<p>Entwurf</p>	<p>Gezeichnet</p>
<p>Vorprojekt</p>		<p>Geprüft</p>
<p>Bauprojekt</p>	<p>GL</p>	<p>LG</p>
<p>Genehmigungs- / Auflageprojekt</p>		<p>MZ</p>
<p>Ausschreibung</p>		<p>Datum</p>
<p>Ausführungsprojekt</p>		<p>28.04.2023</p>
<p>Dok. des ausgeführten Werks</p>		



CASUTT WYRSCH ZWICKY
dipl. bauingenieure und planer

www.cwz.ch
info@cwz.ch

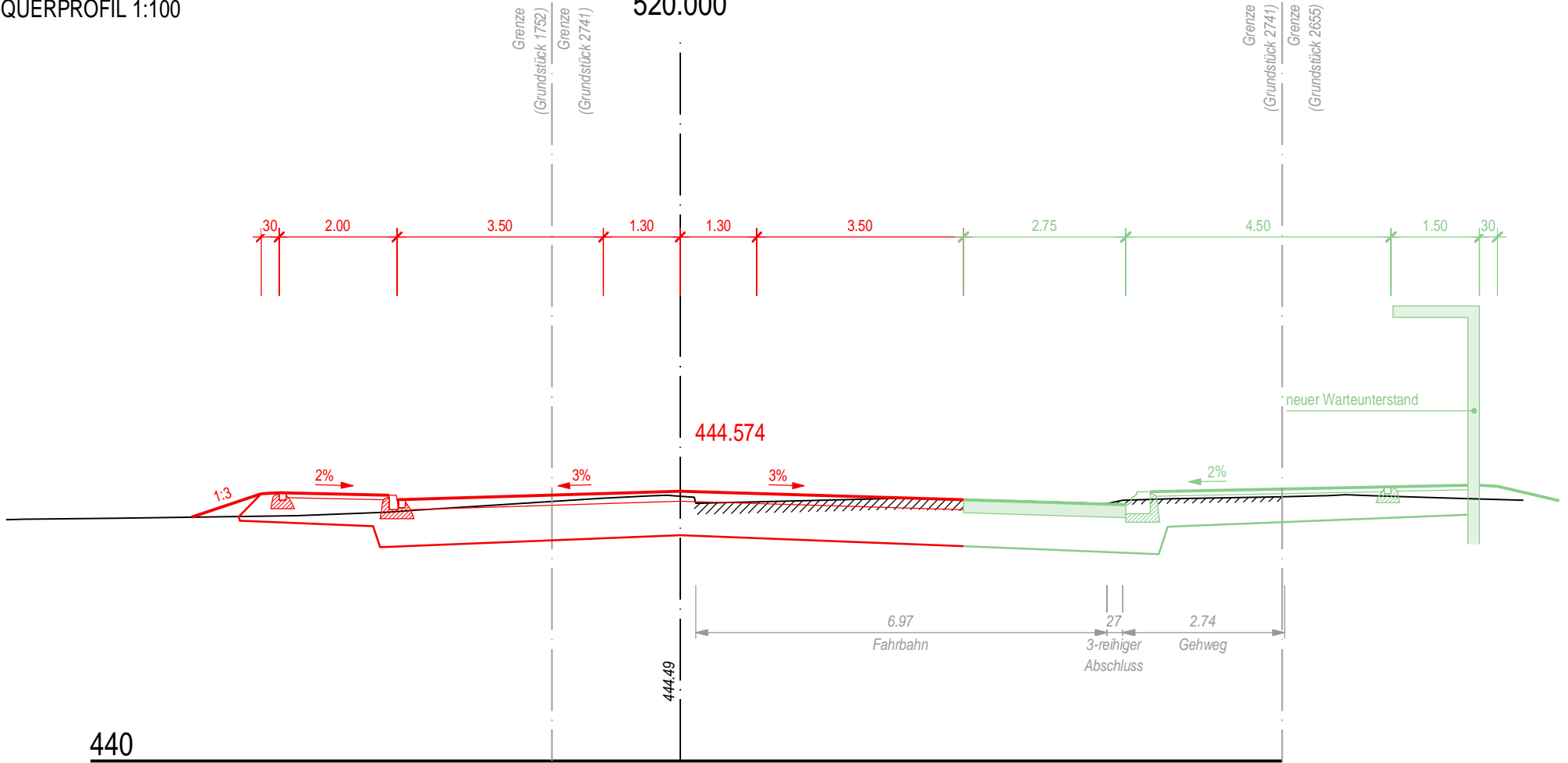
via principala 45d | sägenstrasse 97 | sillisweg 10
7153 falera gr | 7000 chur gr | 7310 bad ragaz sg
tel. 081 920 80 50 | tel. 081 287 10 50 | tel. 081 302 69 00

gezeichnet: I.gabriel	visiert: g. locher	Freigabe: m. zwicky
Datum: 28.04.2023	Plan Nr.: 2146.01-408	Format: A4 / A3
Pfad / Name:		<small>28.03.2023</small>
<small>R:\2146 Brücke Giessen\02 Pläne\004 Bauprojekt\03 Langäulstrasse (TBA SG)\001 Gültige Pläne\2146.03-406 Querprofile 100.2d</small>		

Index	Änderung	Datum	Gezeichnet	Geprüft

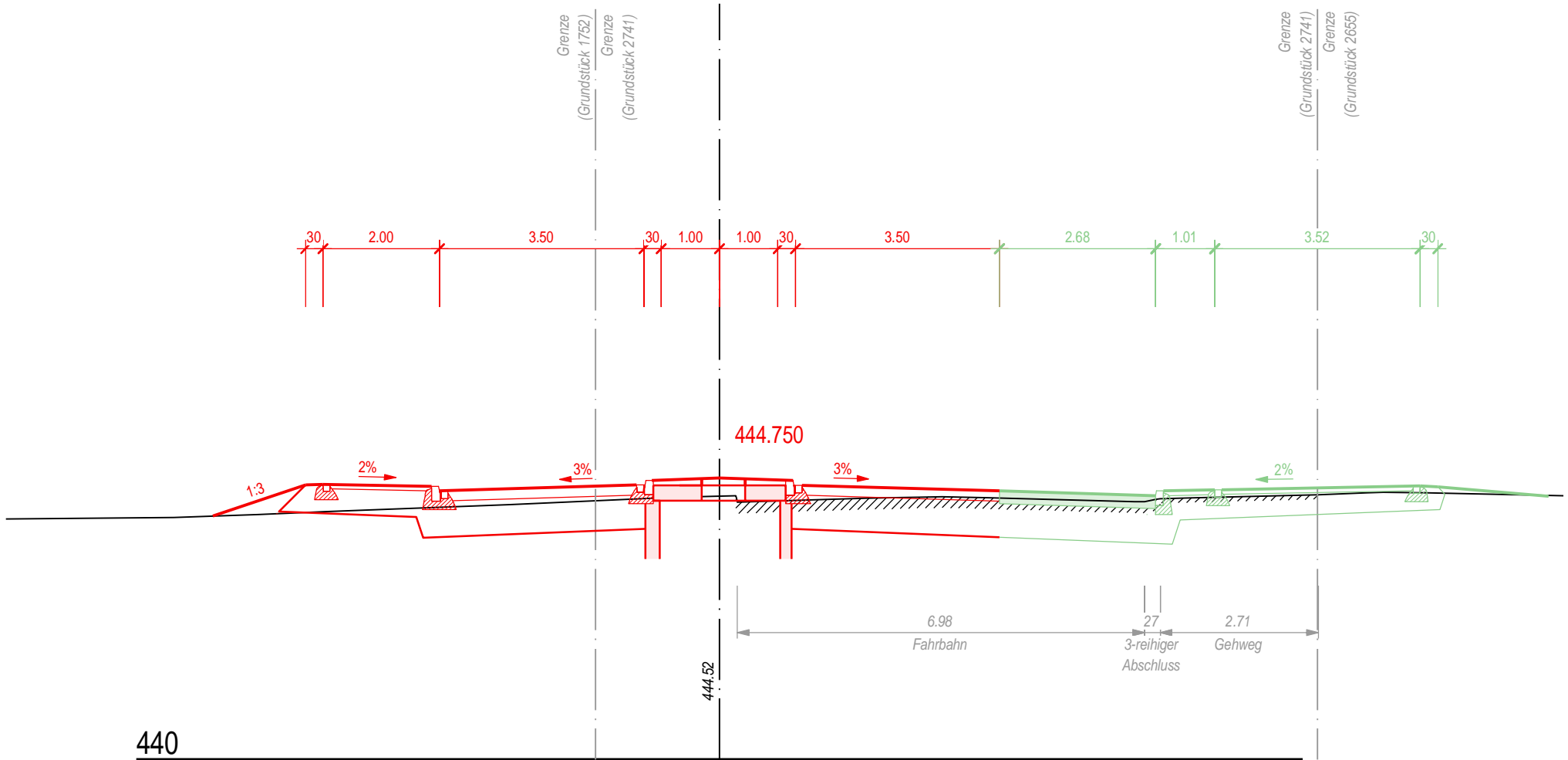
Profil 49

520.000



Profil 50

530.000



Stadt Buchs
Nr. 114 Langäulistrasse
Brücke Giessen
QUERPROFIL 1:100

Profil 51

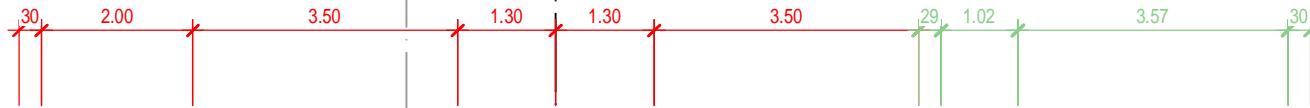
540.000

Grenze
(Grundstück 1752)

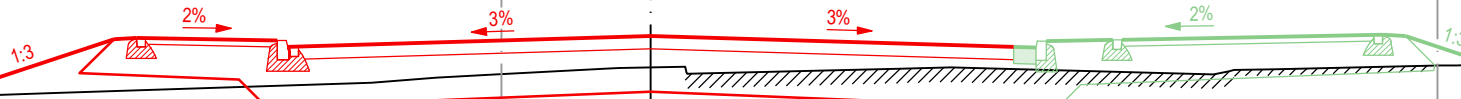
Grenze
(Grundstück 2741)

Grenze
(Grundstück 2741)

Grenze
(Grundstück 2655)



445.009



444.59

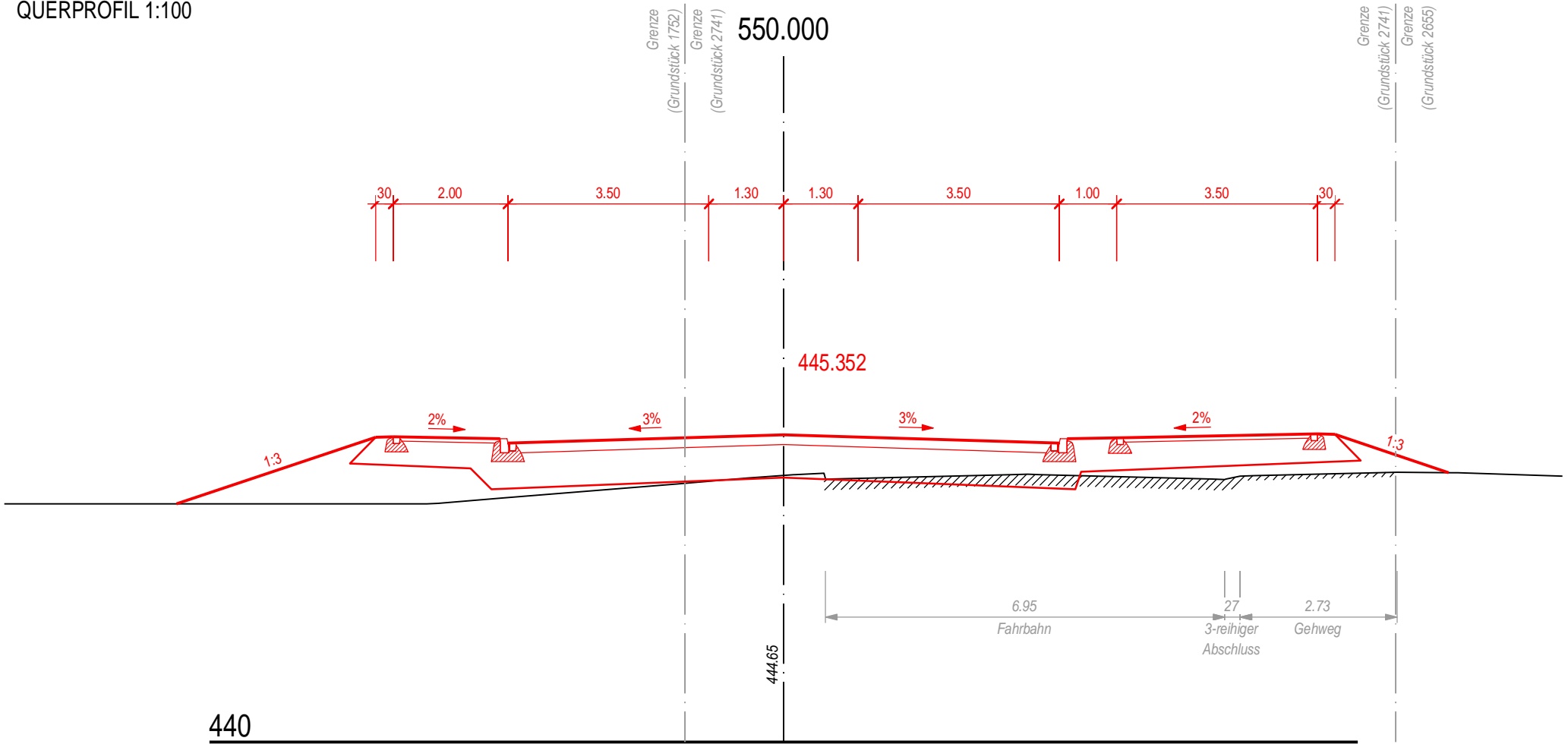
6.96
Fahrbahn

27
3-reihiger
Abschluss

2.73
Gehweg

440

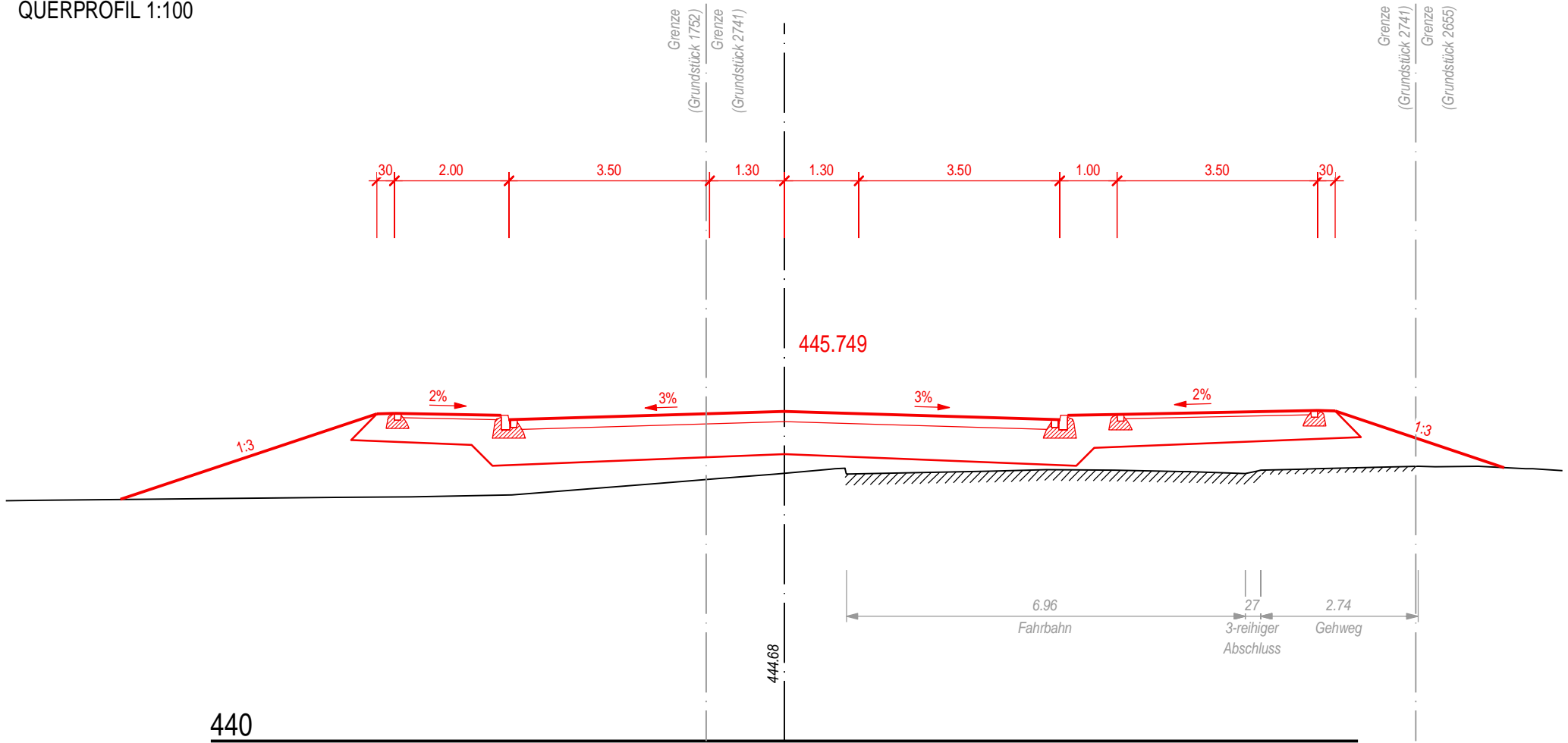
Profil 52



Stadt Buchs
Nr. 114 Langäulistrasse
Brücke Giessen
QUERPROFIL 1:100

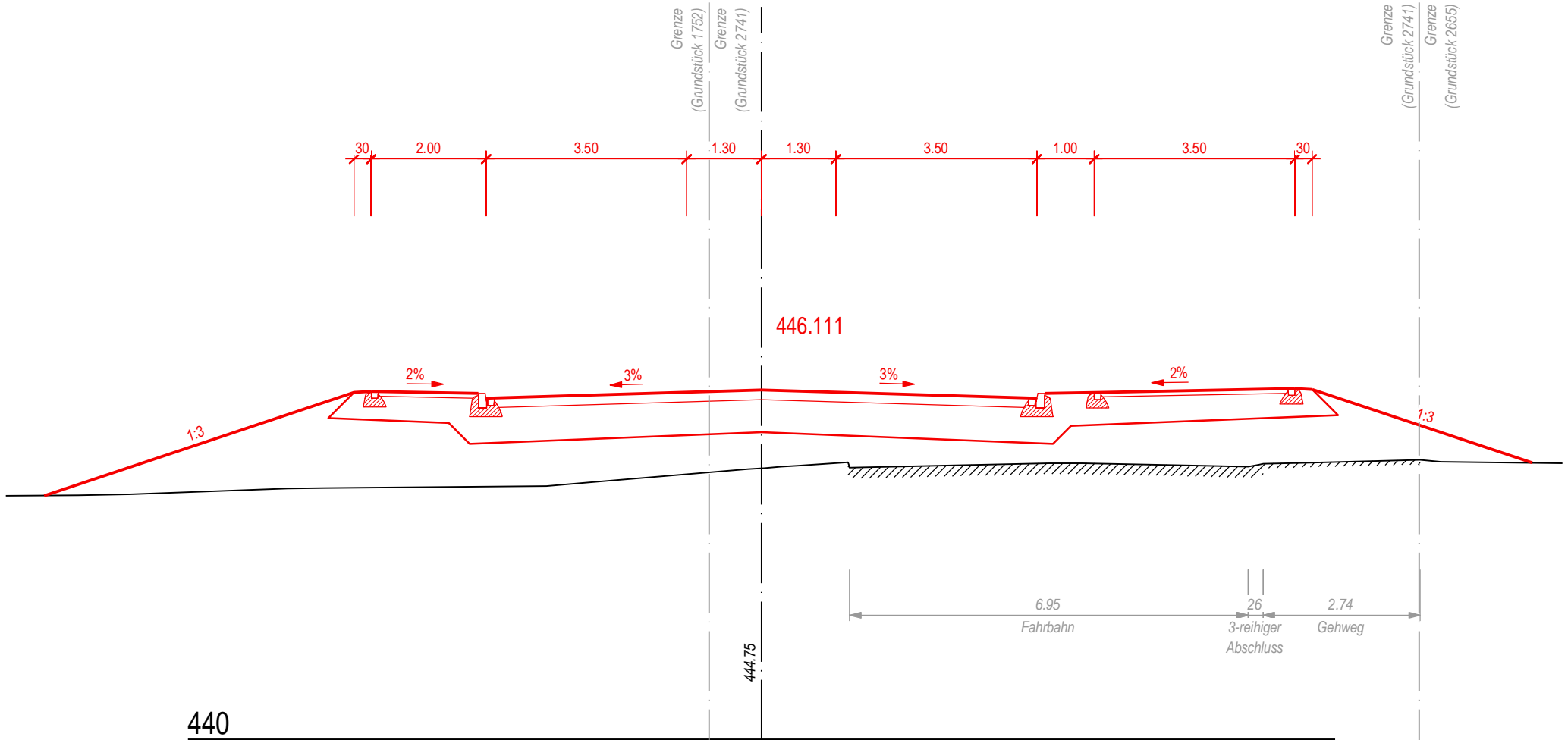
Profil 53

560.000



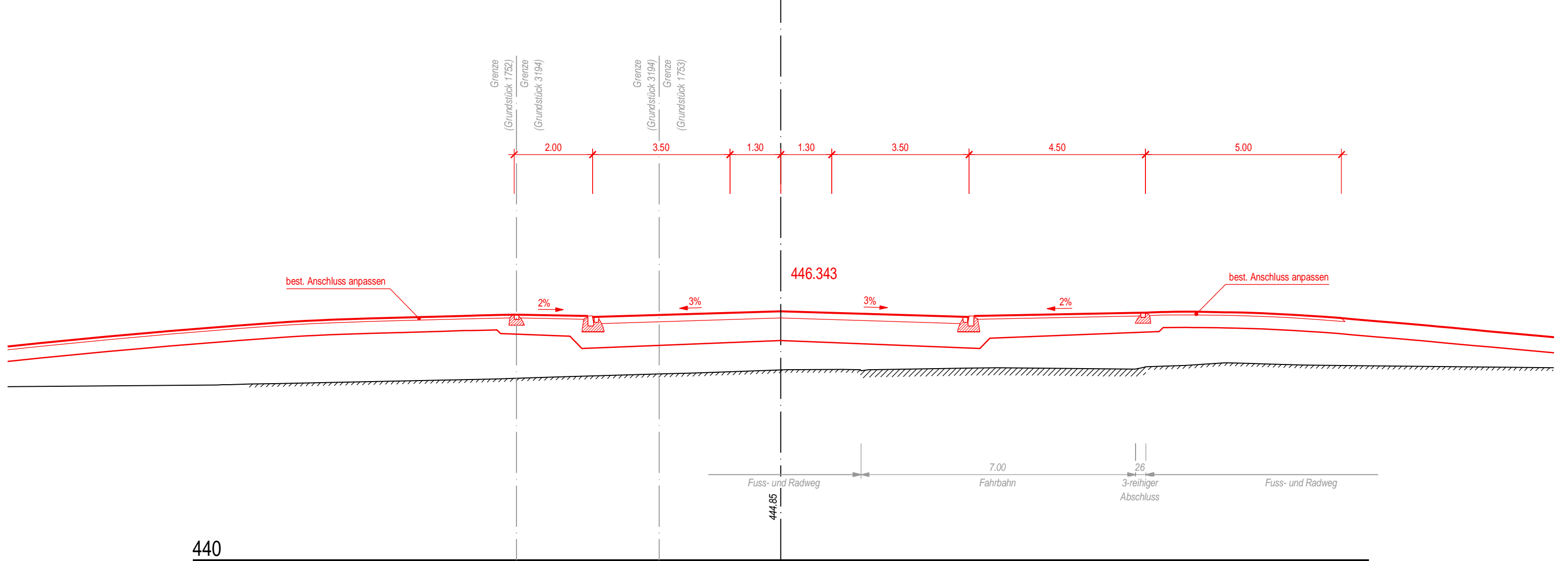
Profil 54

570.000



Profil 55

580.000

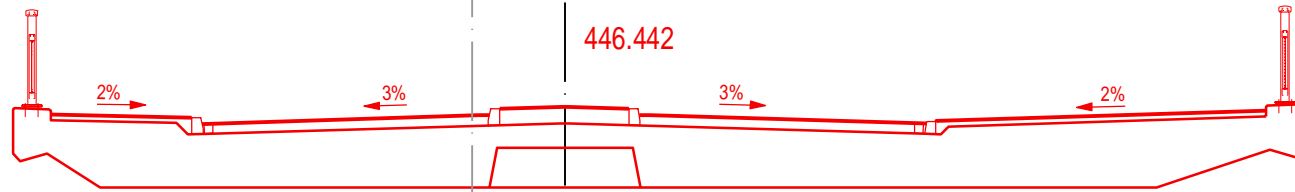
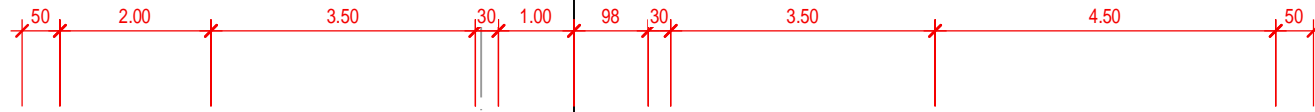


440


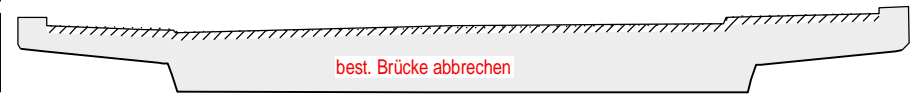
Profil 56

590.000

Grenze
(Grundstück 3194)
Grenze
(Grundstück 1753)



Brücke Giessen gemäss Plan
B31.2.114.002_02.01-4

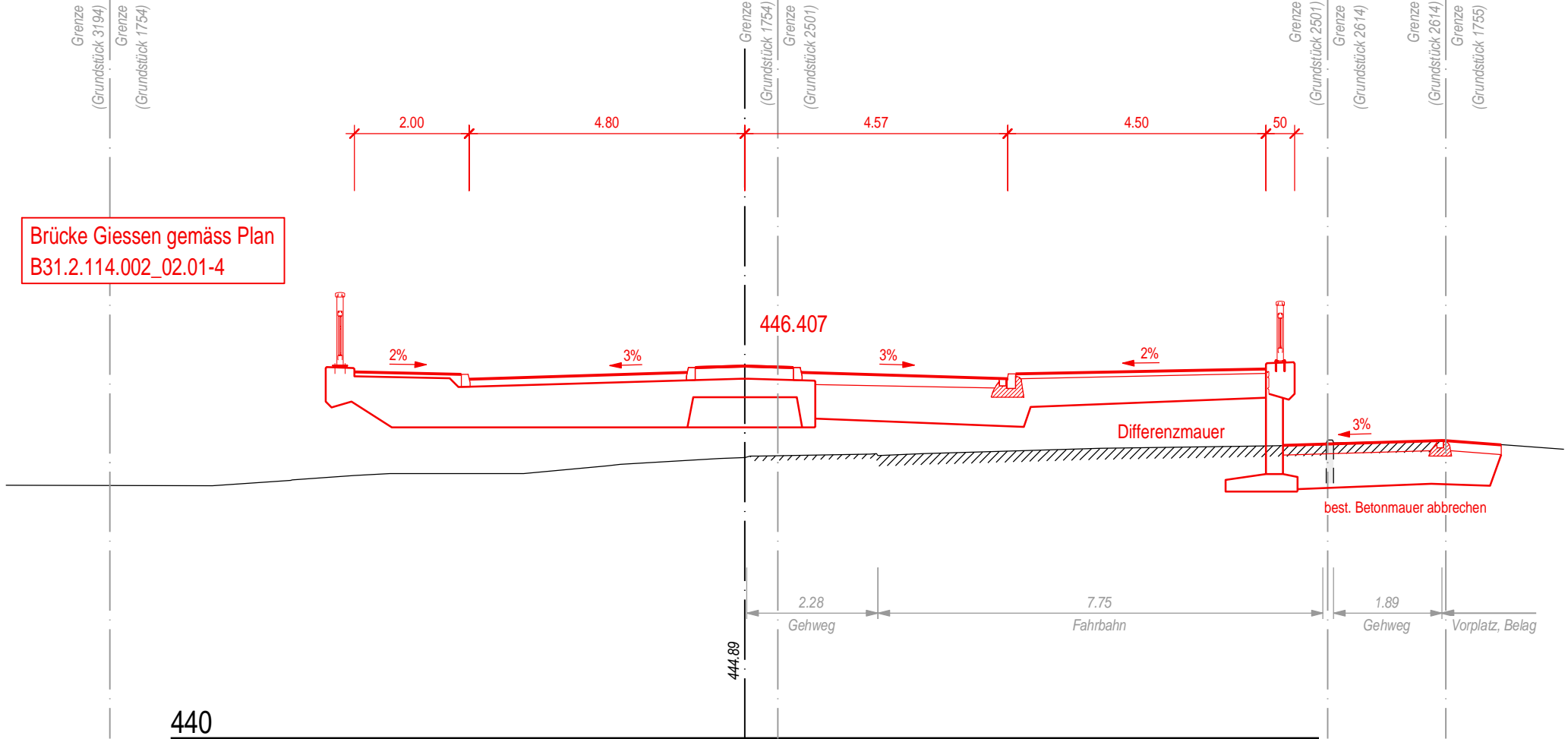


442.05

440

Profil 57

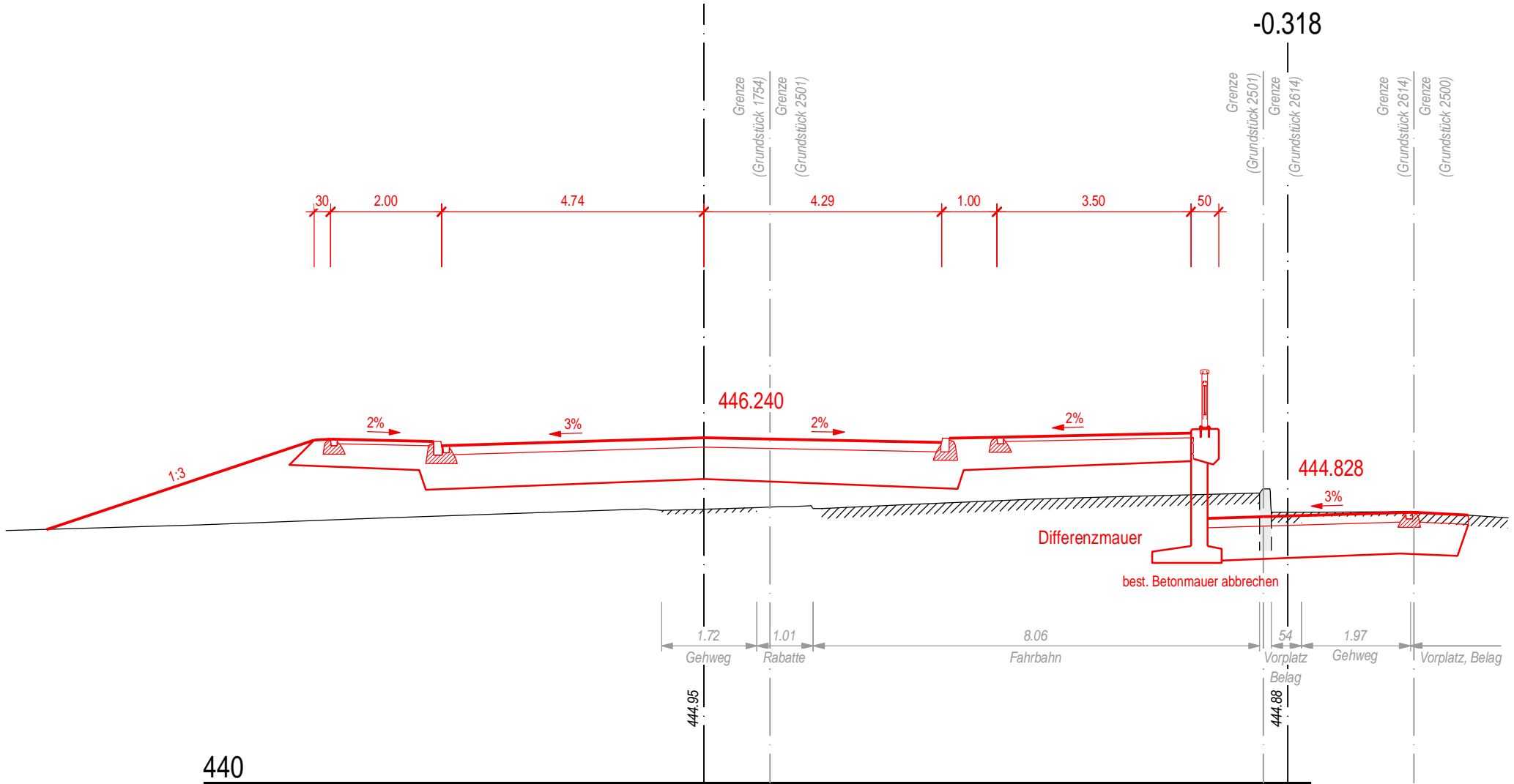
600.000



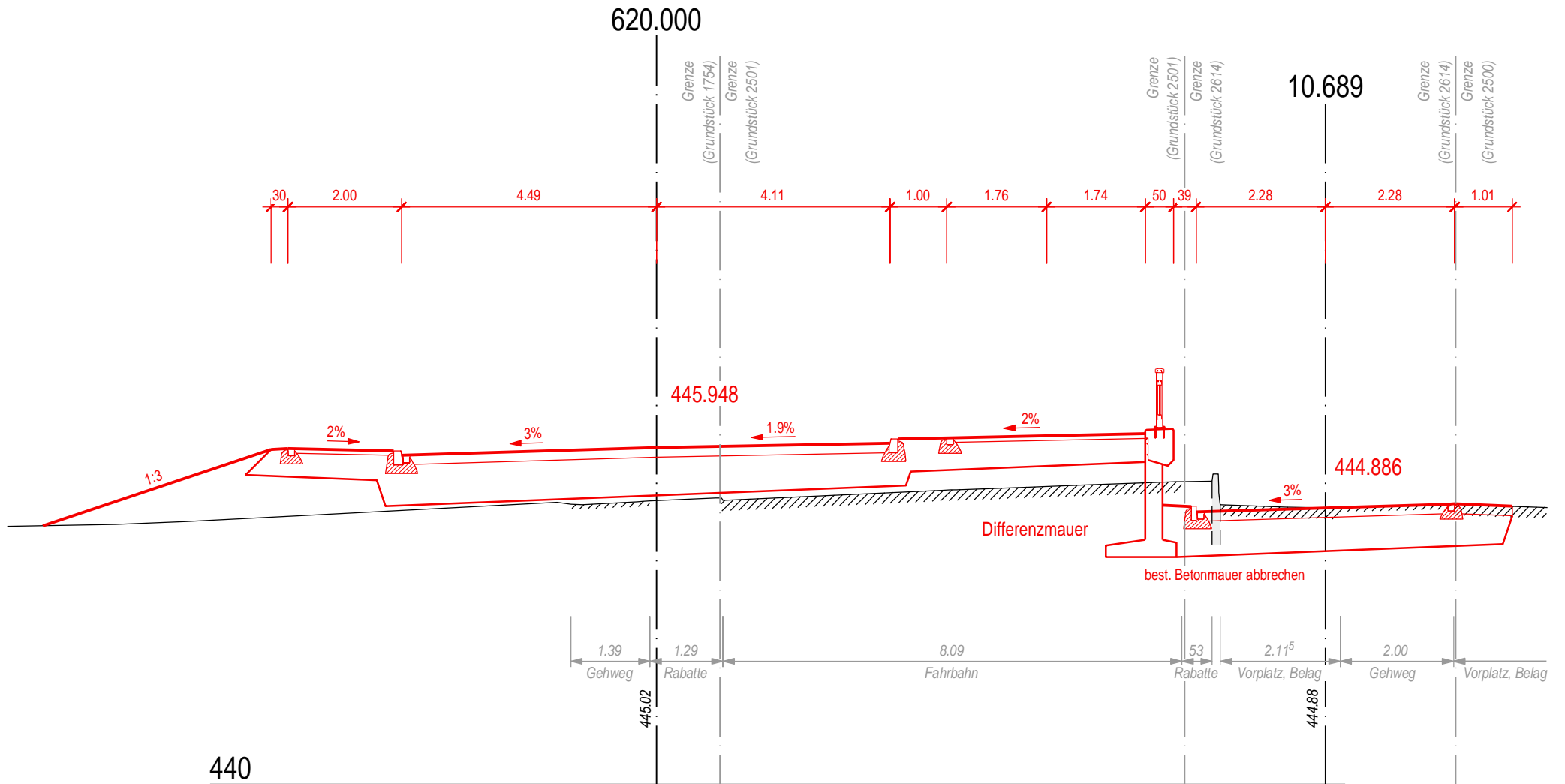
Profil 58

610.000

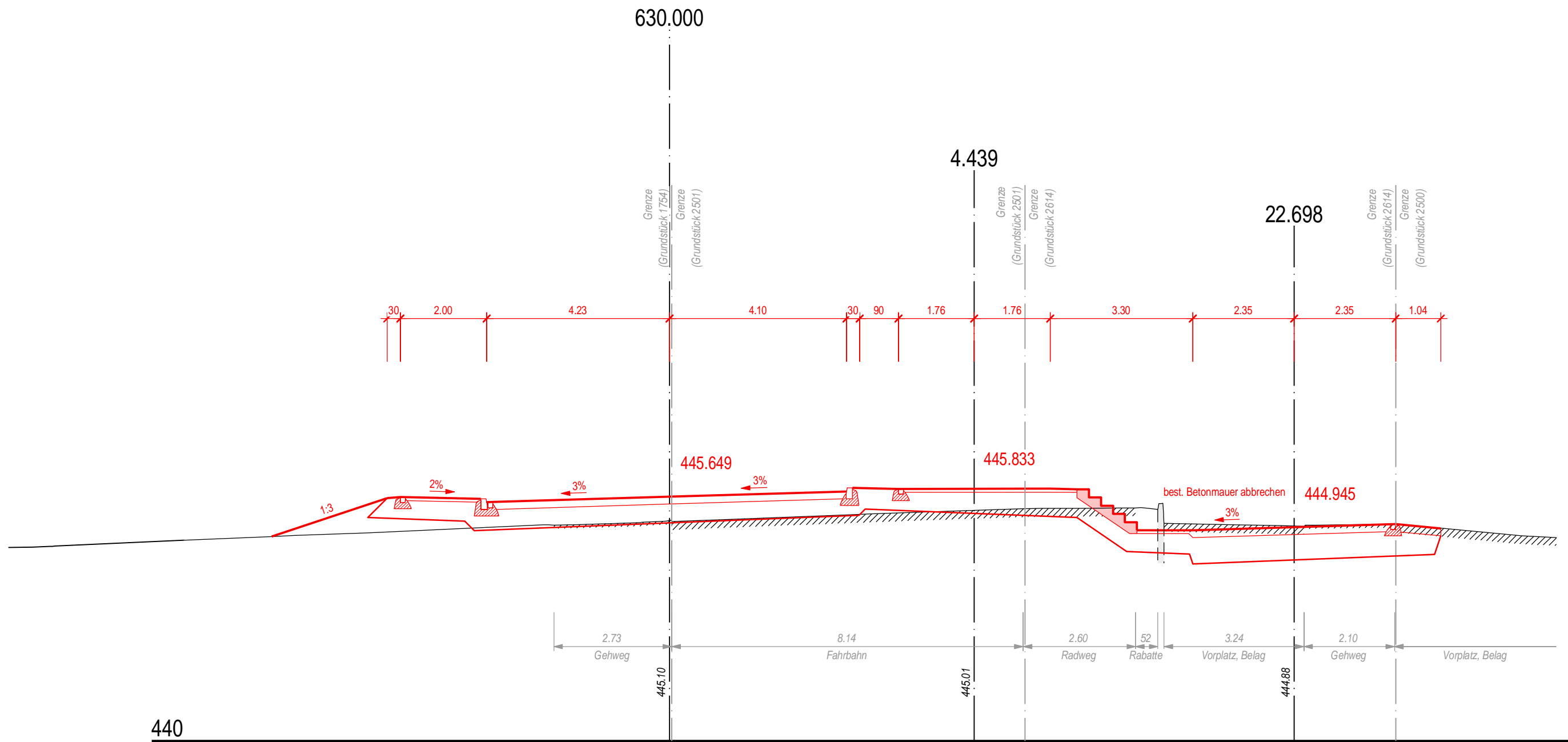
-0.318



Profil 59

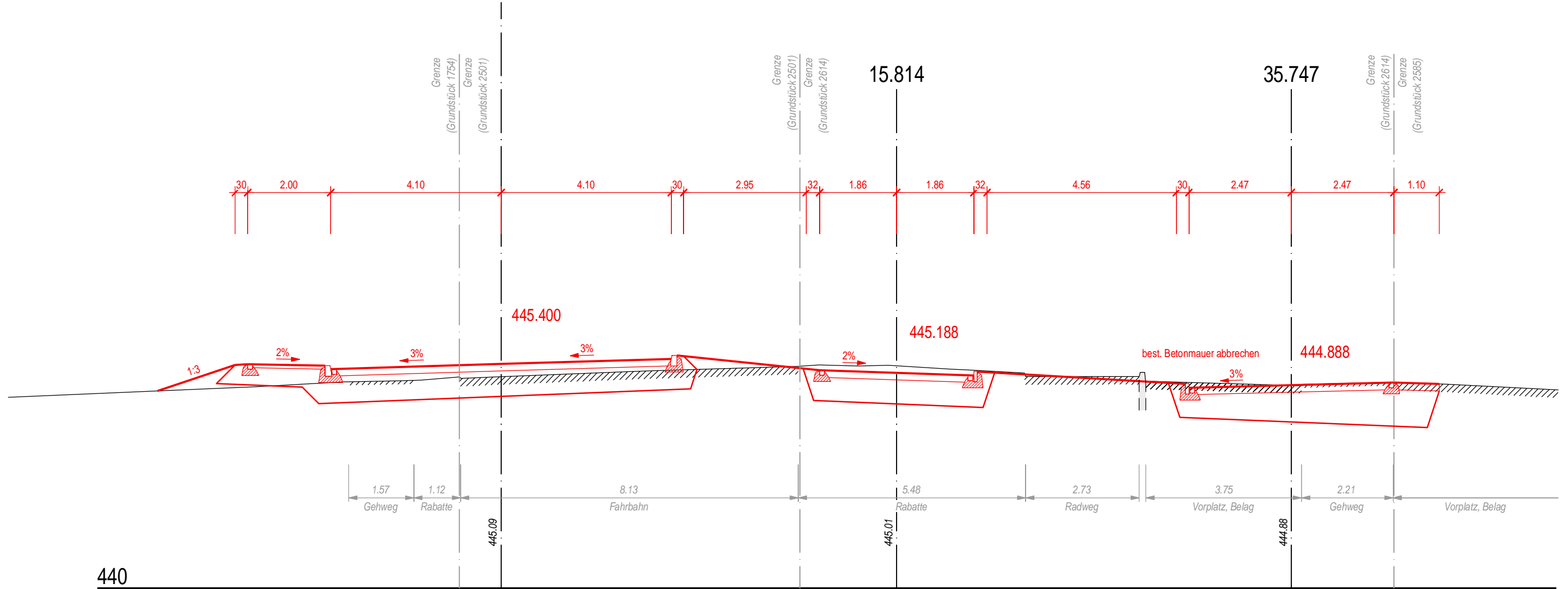


Profil 60



Profil 61

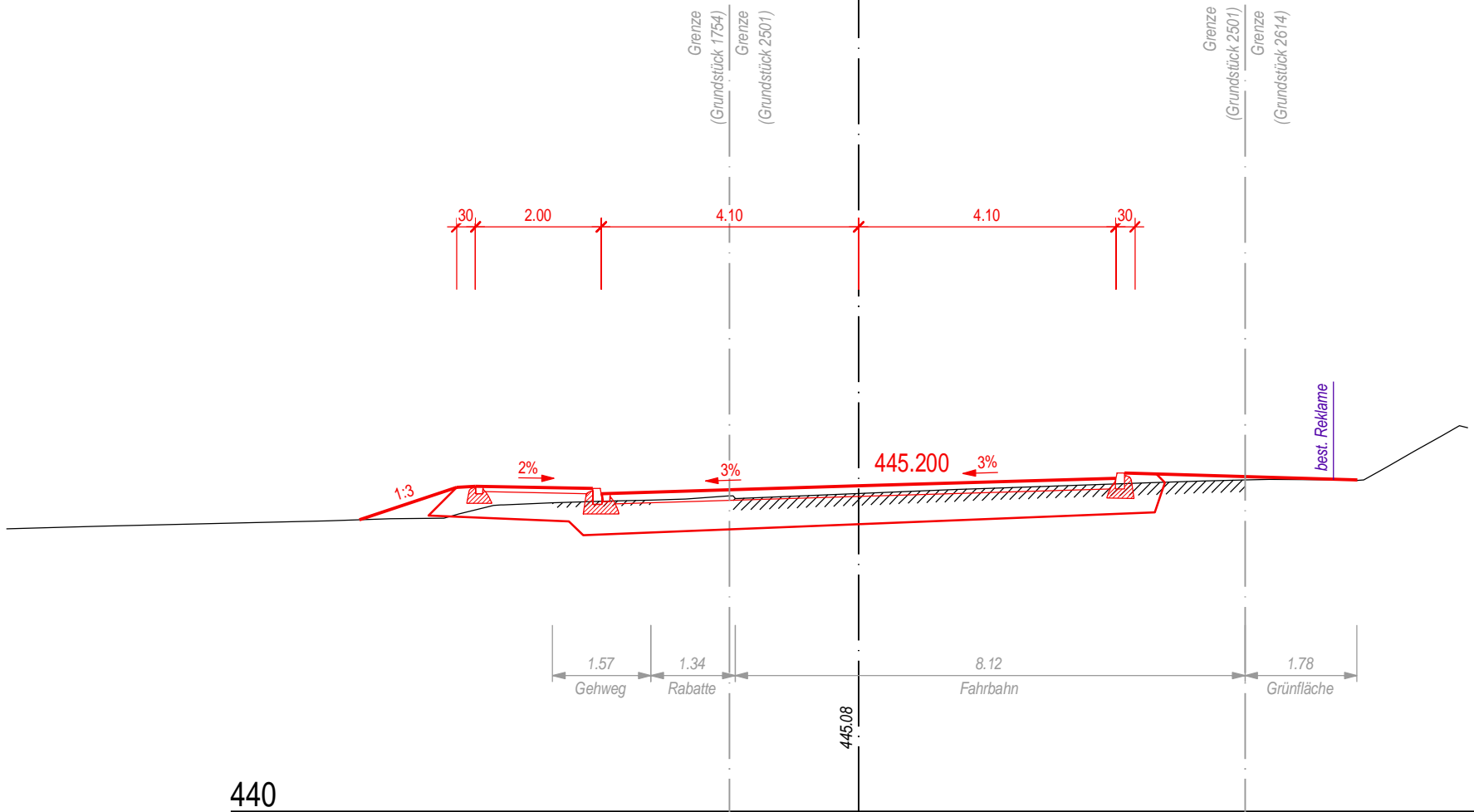
640.000



440

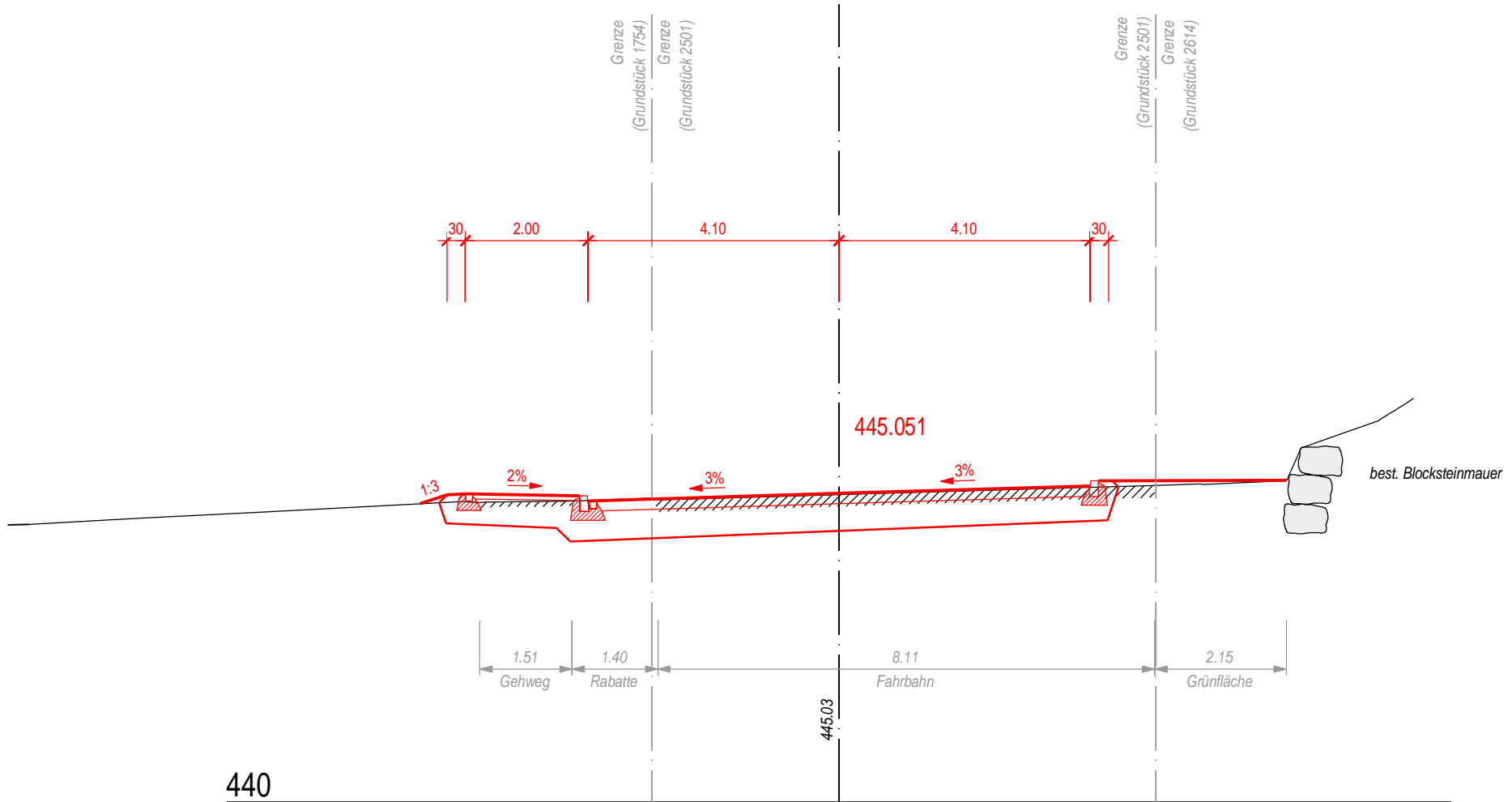
Profil 62

650.000



Profil 63

660.000



Profil 64

670.000

