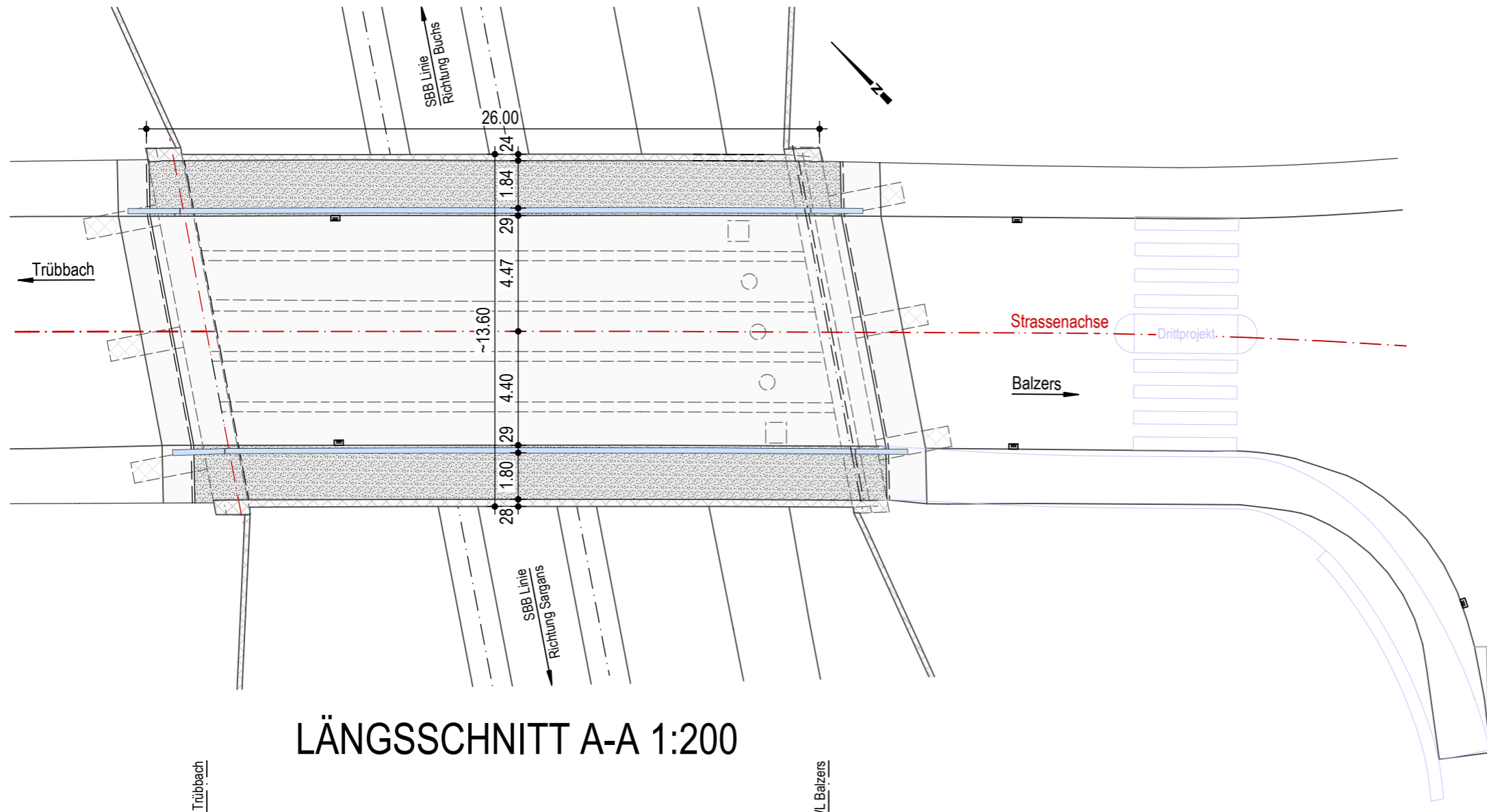




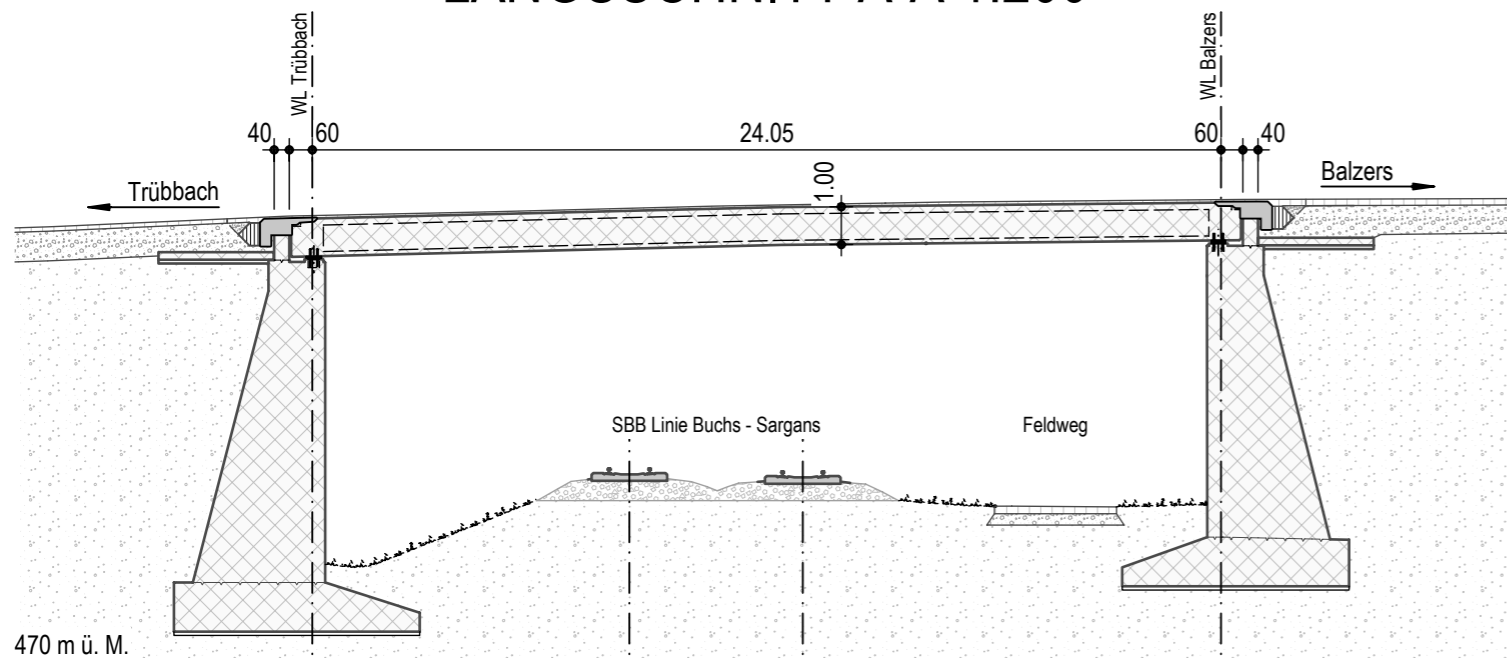
Strasse Nr.: 53, Trübbach - Balzers	RMS-Kilometer: 0.192	Koordinaten: 2'755'456.411 / 1'215'882.928	Projekt Nr.: B33.2.053.003
Baujahr: 1968 / 2025	Name: Unterführung SBB Gufera	Norm: SIA 269 ff (2011)	Plan Nr.: 01.01-3 / 2177.301

### GRUNDRISS 1:200

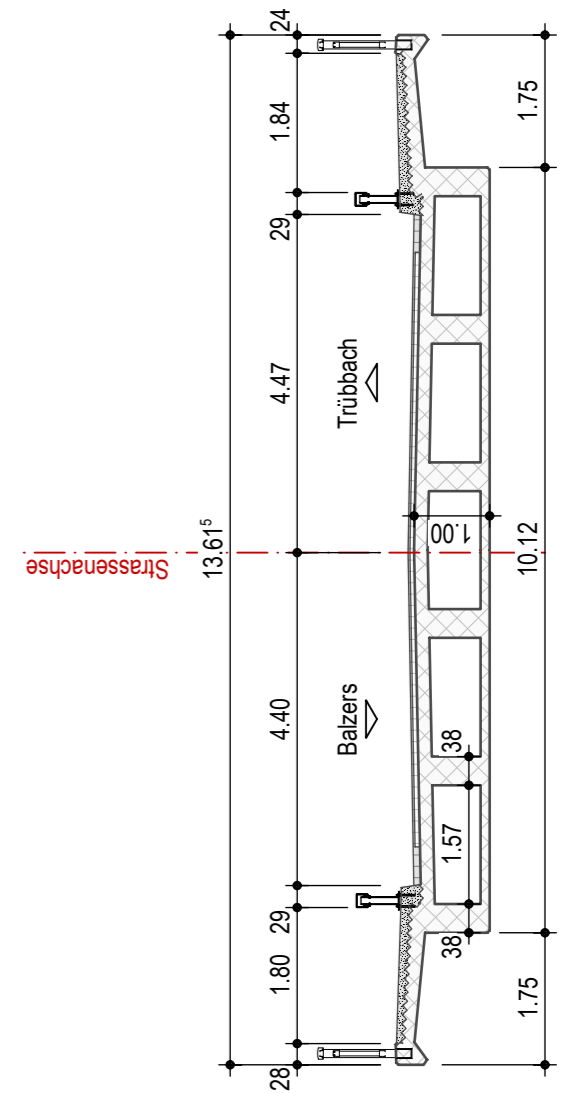
**Entwurf**



### LÄNGSSCHNITT A-A 1:200



### QUERSCHNITT B-B 1:100



470 m ü. M.