



Tiefbauamt

07

Kantonsstrasse **Nr. 114**
 RMS-Kilometer **0.000 - 0.520**
 Gemeinde **Buchs**
 Bauobjekt **Langäulistrasse; Totalsanierung,
 Knotensanierung, Umbau Trottoir**
 Plan, Massstab **Querprofile 1:100
 (m 40 - m 520)**

<p>Projektverfasser CASUTT WYRSCH ZWICKY AG dipl. Bauingenieure und Planer Sillisweg 10 7310 Bad Ragaz T 081 287 10 50 www.cwz.ch Plan 2146.03-406</p>	<p>Genehmigungsvermerke</p> <p style="text-align: center; color: red; font-weight: bold; font-size: 2em;">Entwurf</p>	<p>vom TBA freigegeben</p>
<p>Plan 02.07 Projekt B31.2.114.001 Mn/FGS 22.53F FinV</p>	<p>Ausfertigung für</p>	<p>Format A4</p>
<p>Vorstudie Vorprojekt Bauprojekt Genehmigungs- / Auflageprojekt Ausschreibung Ausführungsprojekt Dok. des ausgeführten Werks</p>	<p>Entwurf GL</p>	<p>Gezeichnet LG</p> <p>Geprüft MZ</p> <p>Datum 09.08.2023</p>



CASUTT WYRSCH ZWICKY
dipl. bauingenieure und planer

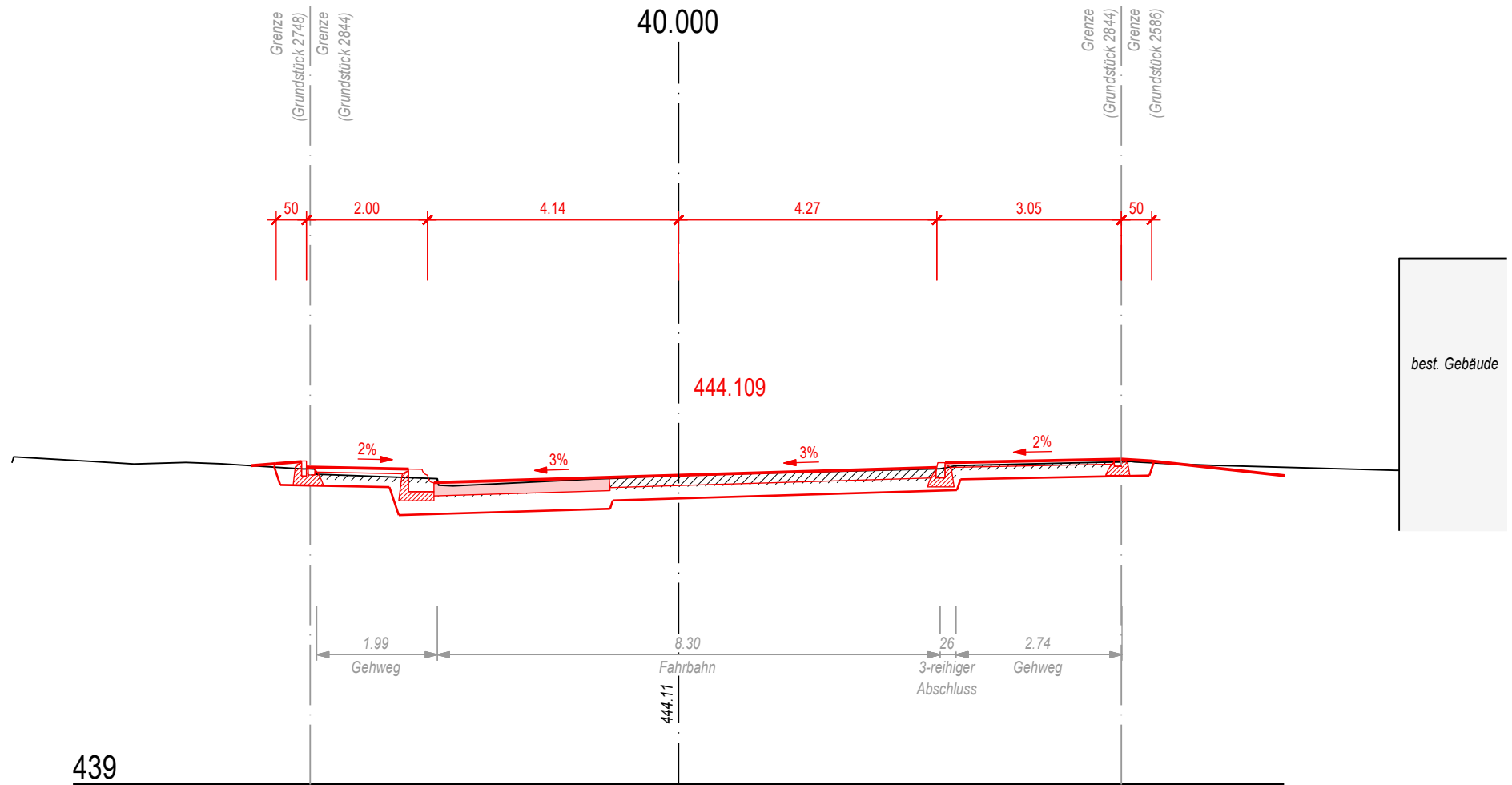
www.cwz.ch
info@cwz.ch

via principala 45d | sägenstrasse 97 | sillisweg 10
7153 falera gr | 7000 chur gr | 7310 bad ragaz sg
tel. 081 920 80 50 | tel. 081 287 10 50 | tel. 081 302 69 00

gezeichnet: I.gabriel	visiert: g. locher	Freigabe: m. zwicky
Datum: 09.08.2023	Plan Nr.: 2146.03-406	Format: A4
Pfad / Name:		09.08.2023
R:\2146 Brücke Giessen\02 Pläne\004 Bauprojekt\03 Langäulstrasse (TBA SG)\001 Gültige Pläne\2146.03-406 Querprofile 100.2d		

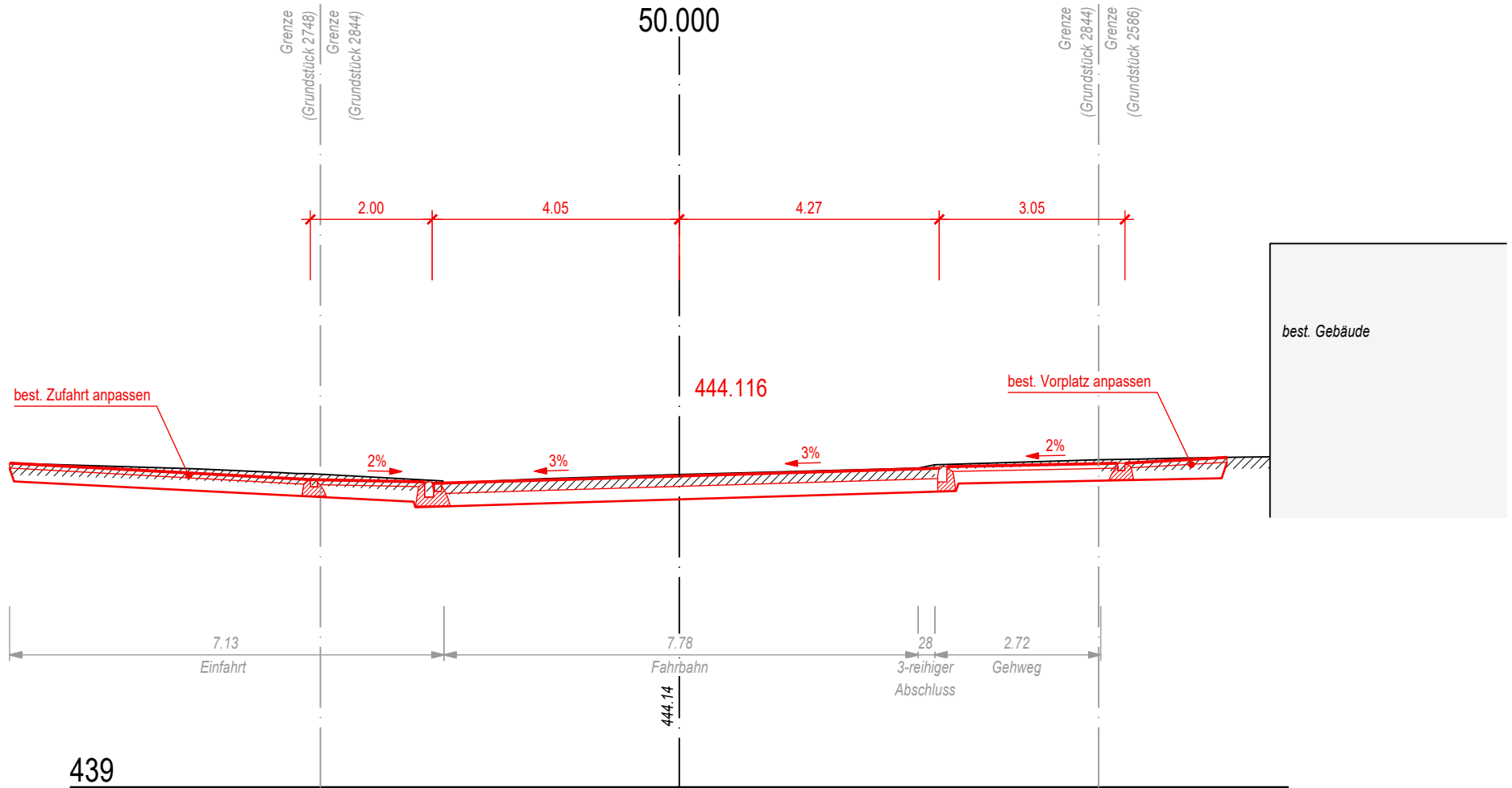
Index	Änderung	Datum	Gezeichnet	Geprüft

Profil 1

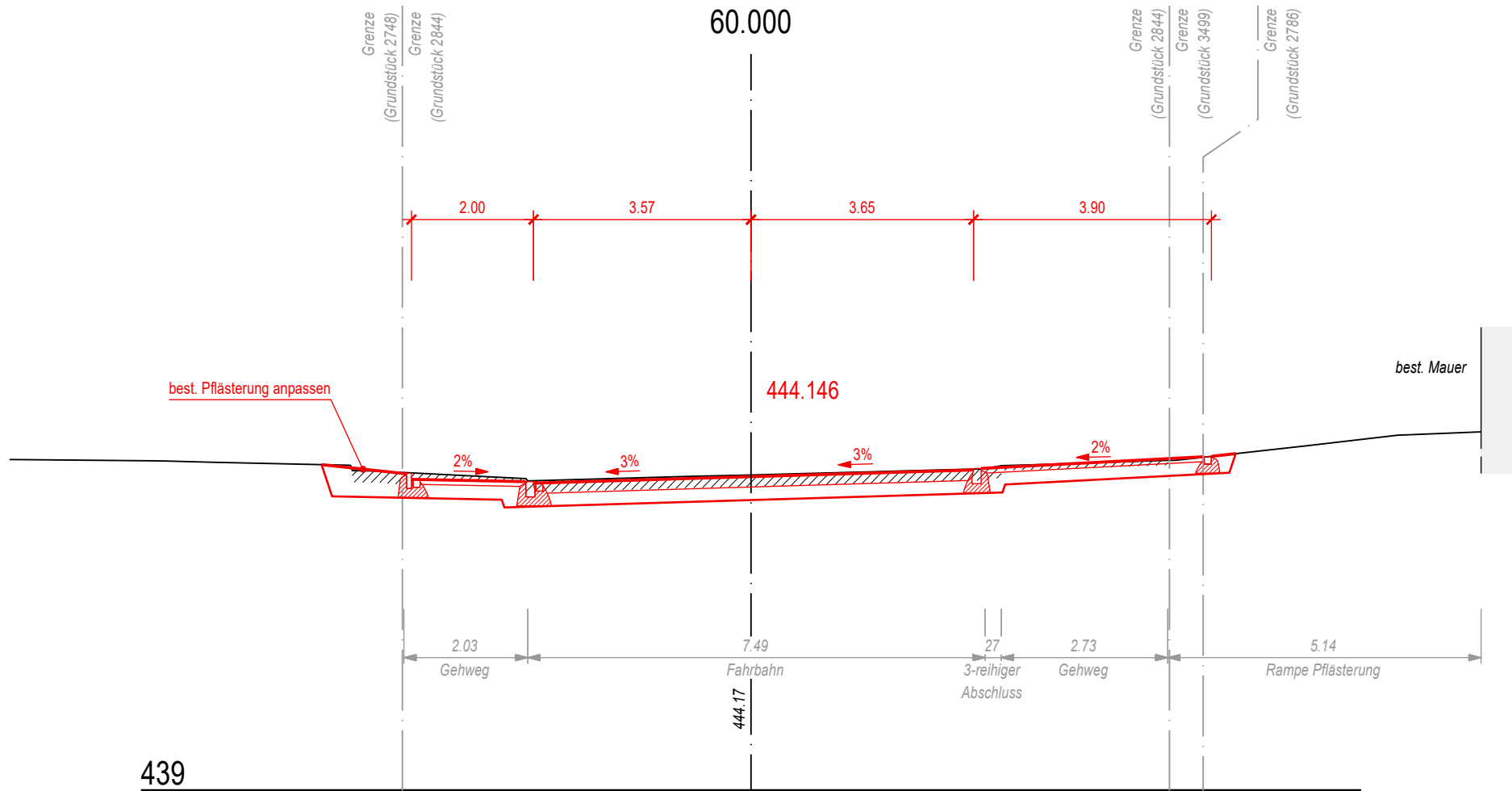


439

Profil 2



Profil 3



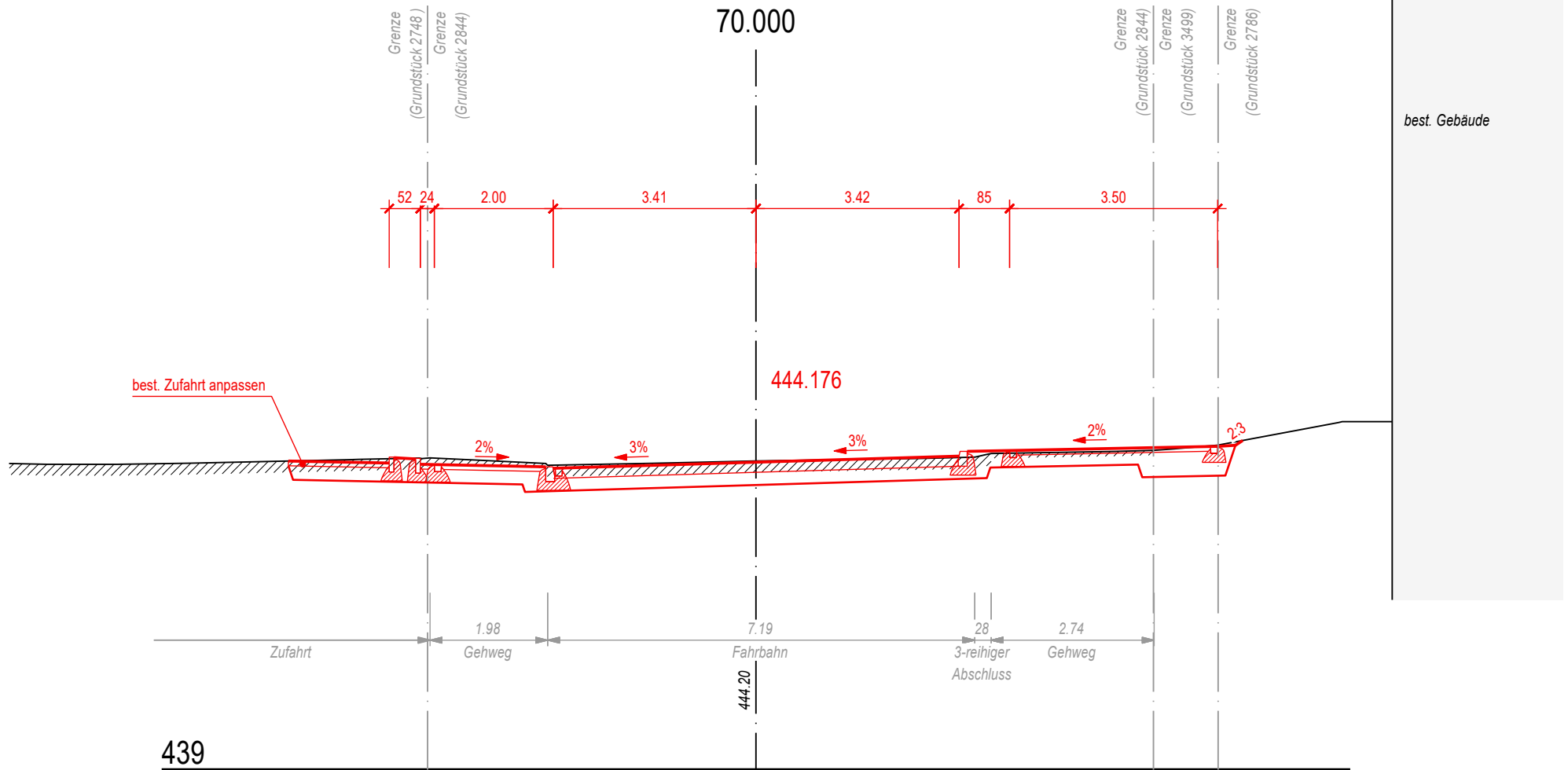
Stadt Buchs

Nr. 114 Langäulistrasse

Totalsanierung Langäulistrasse

QUERPROFIL 1:100

Profil 4



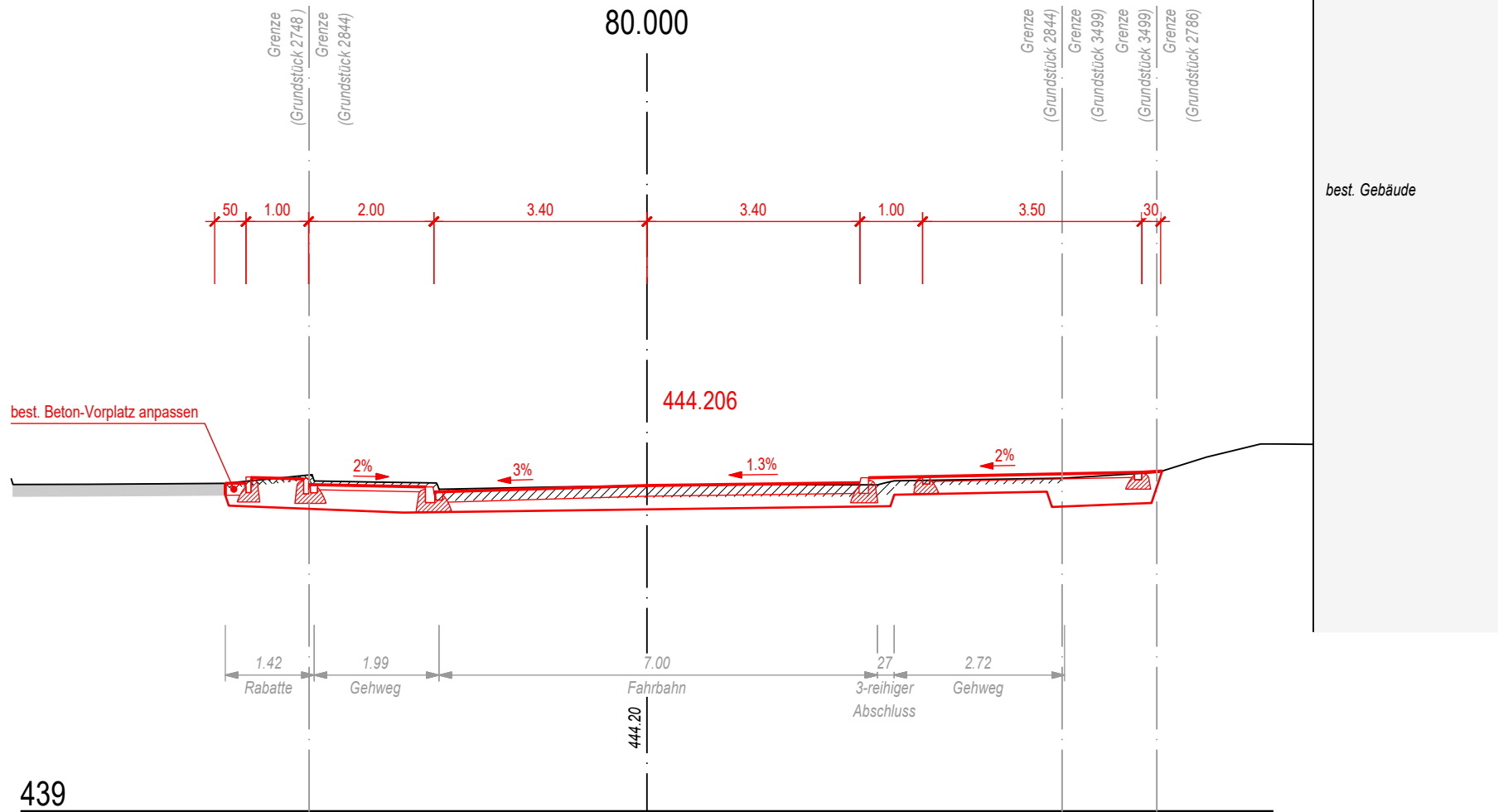
Stadt Buchs

Nr. 114 Langäulistrasse

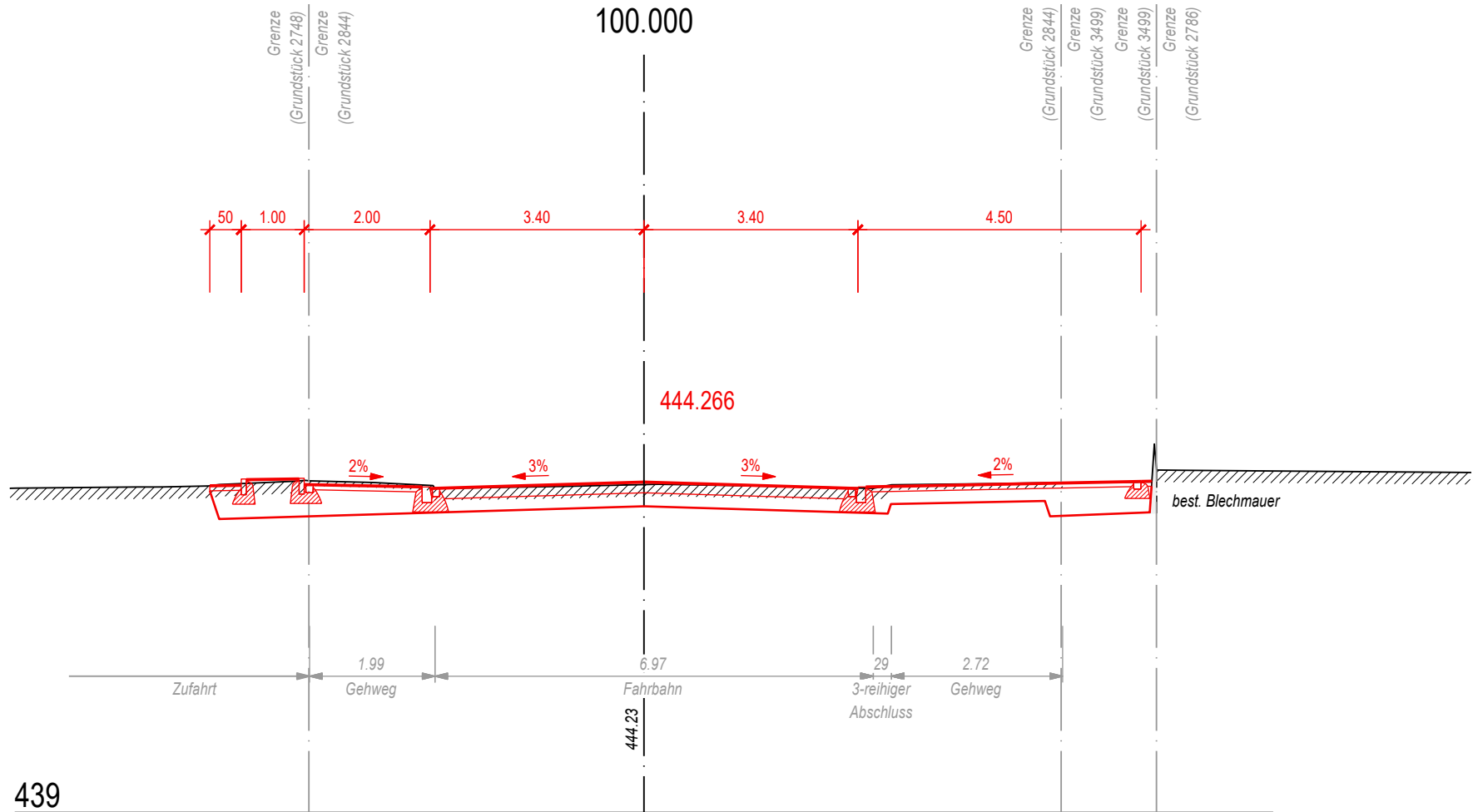
Totalsanierung Langäulistrasse

QUERPROFIL 1:100

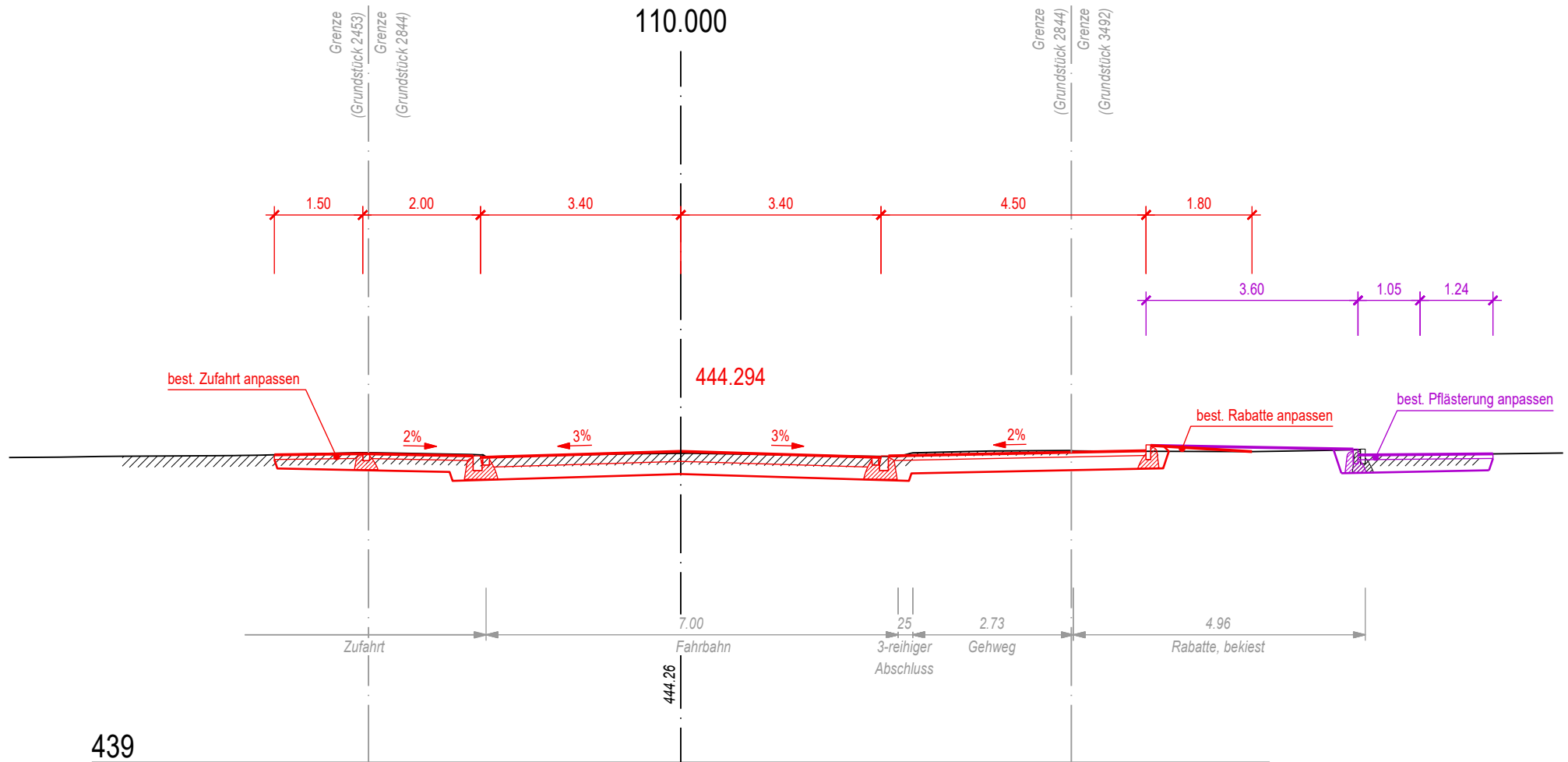
Profil 5



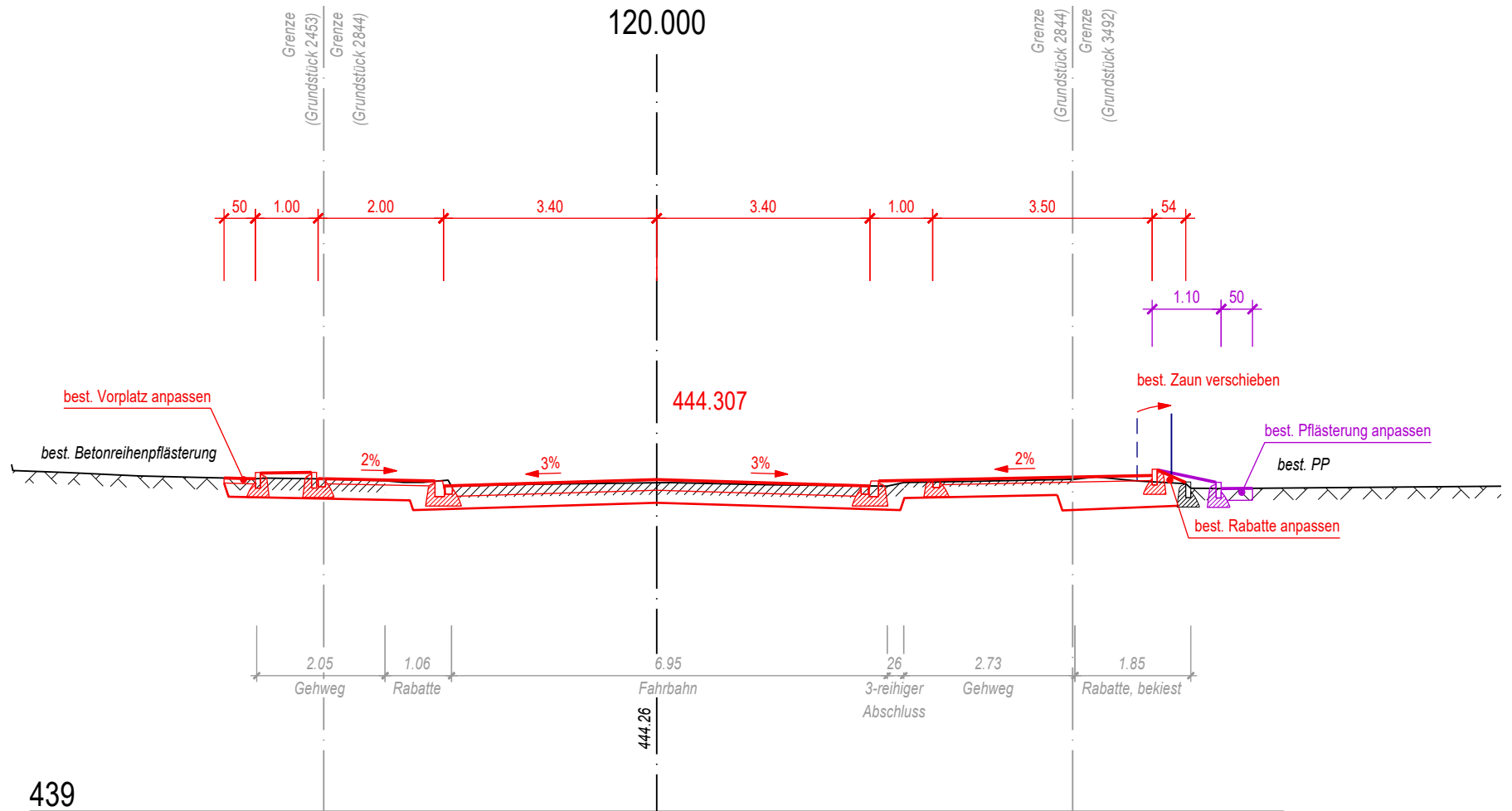
Profil 7



Profil 8

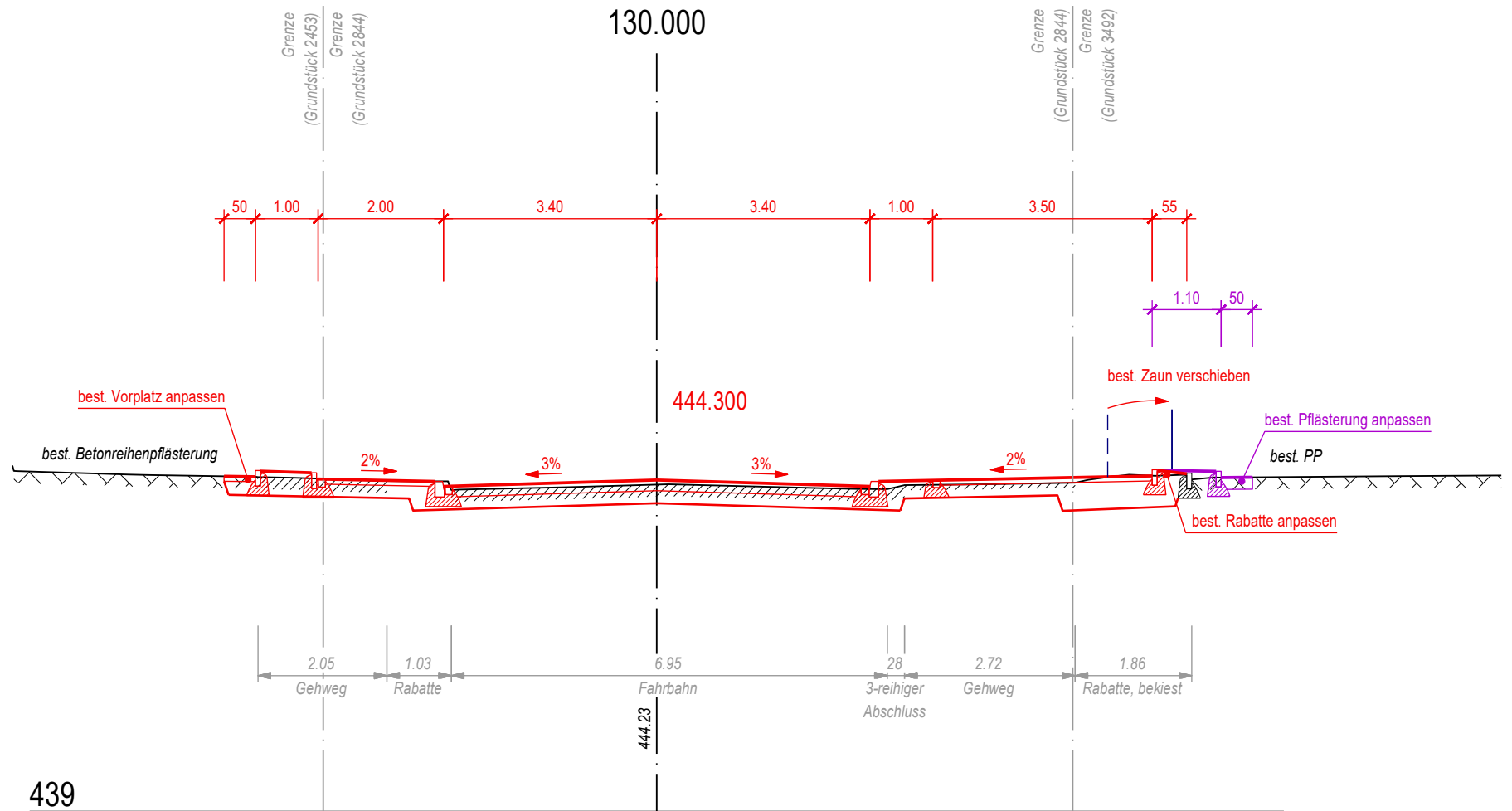


Profil 9

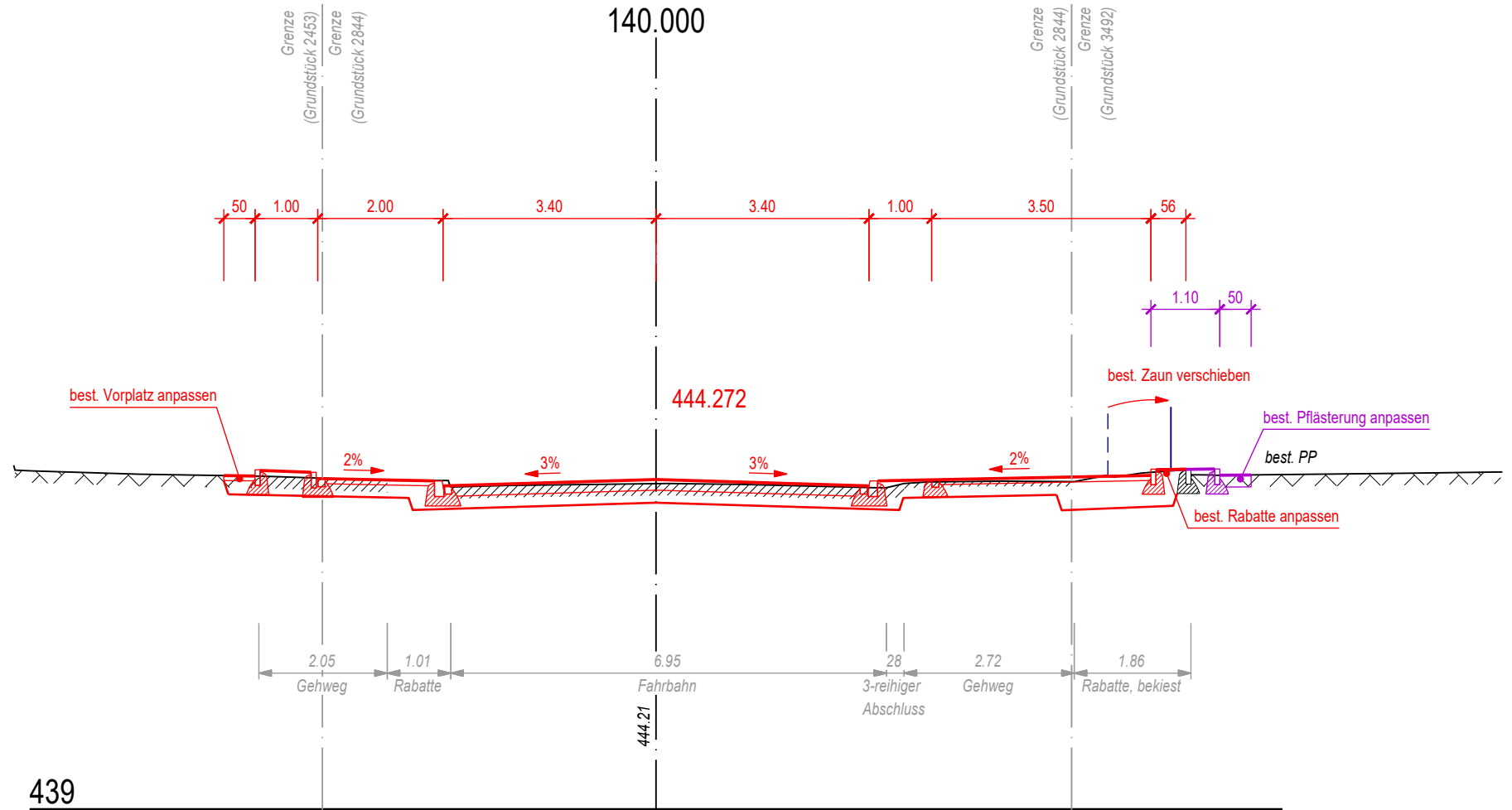


439

Profil 10

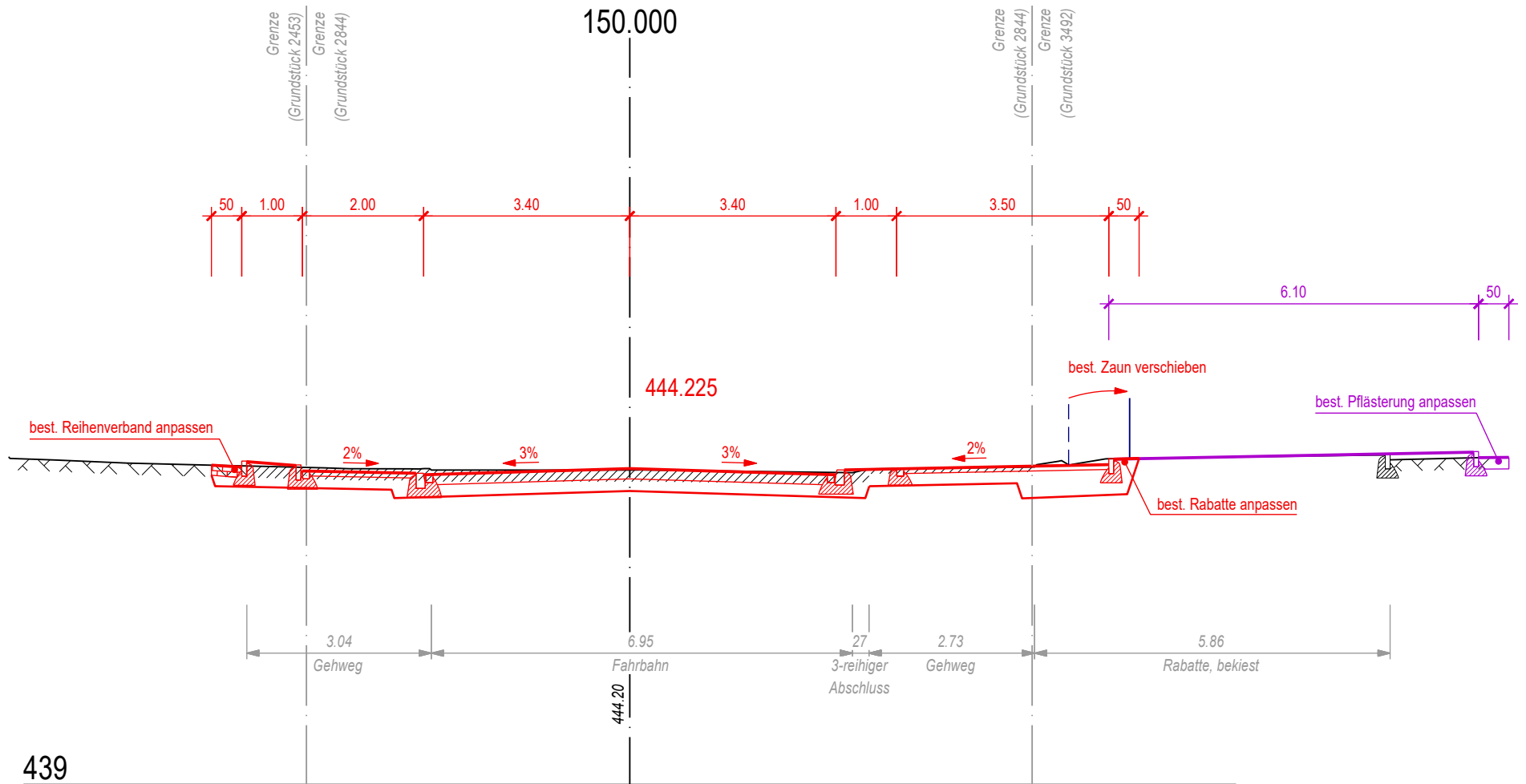


Profil 11



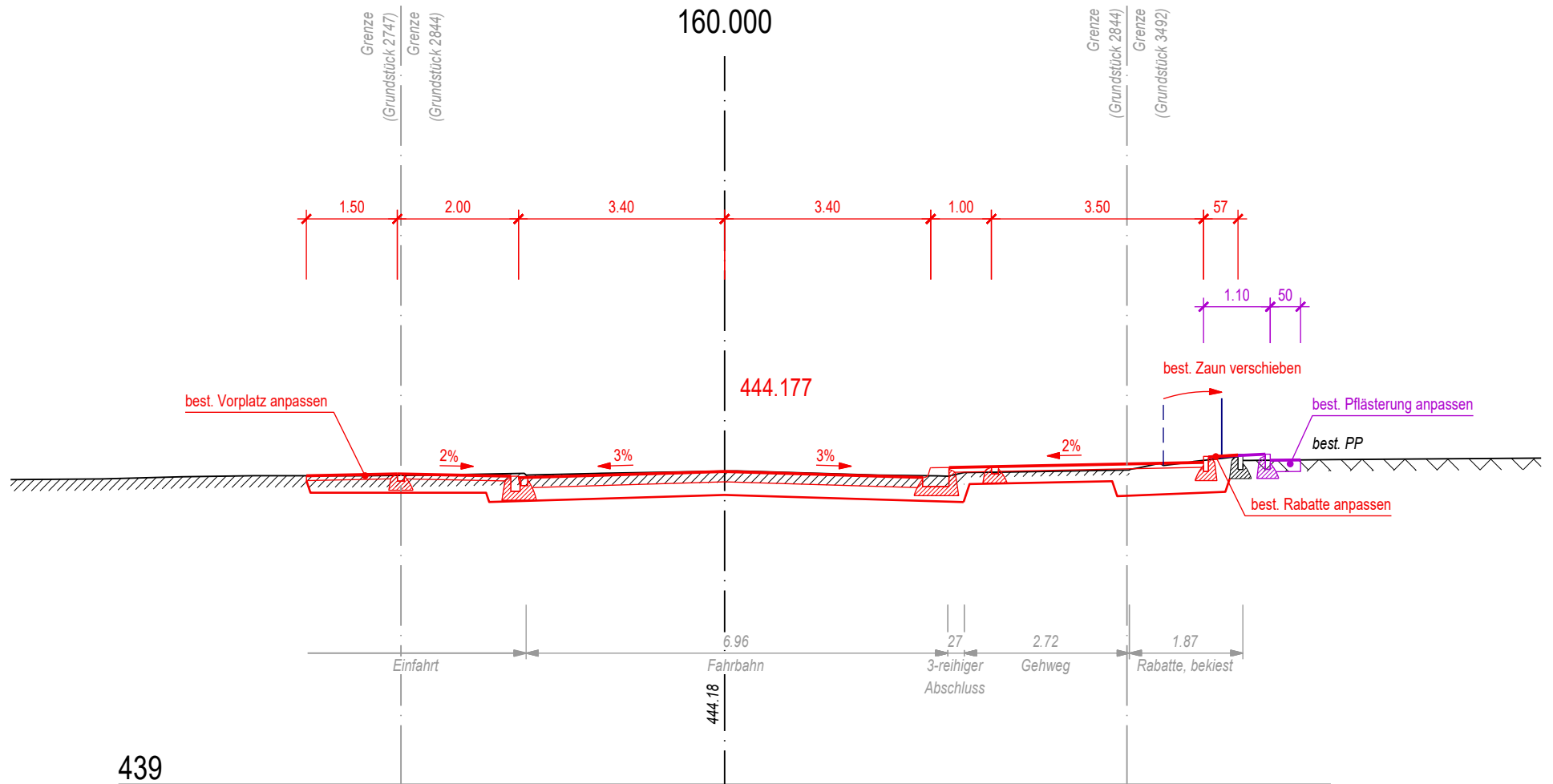
439

Profil 12

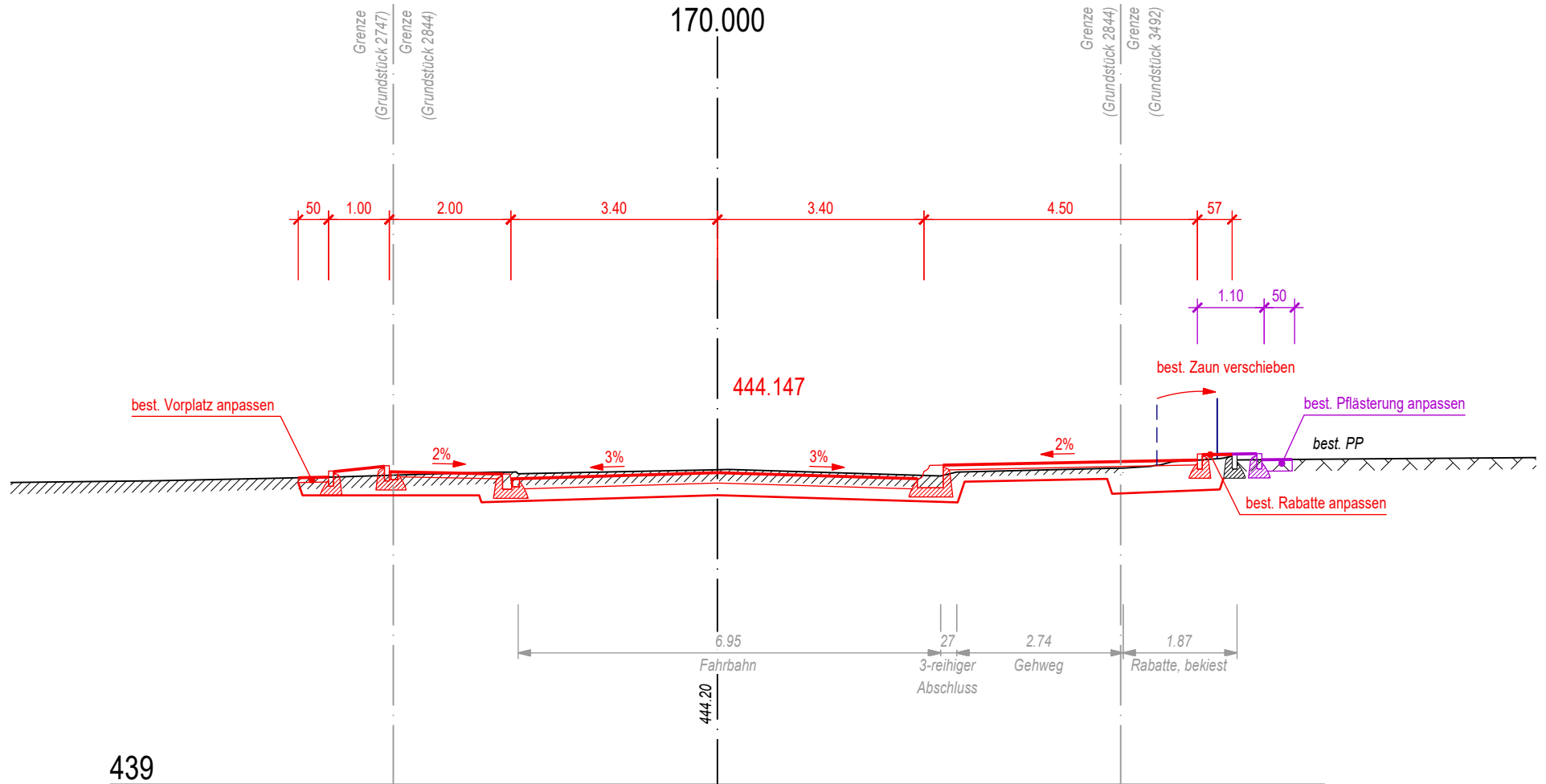


439

Profil 13

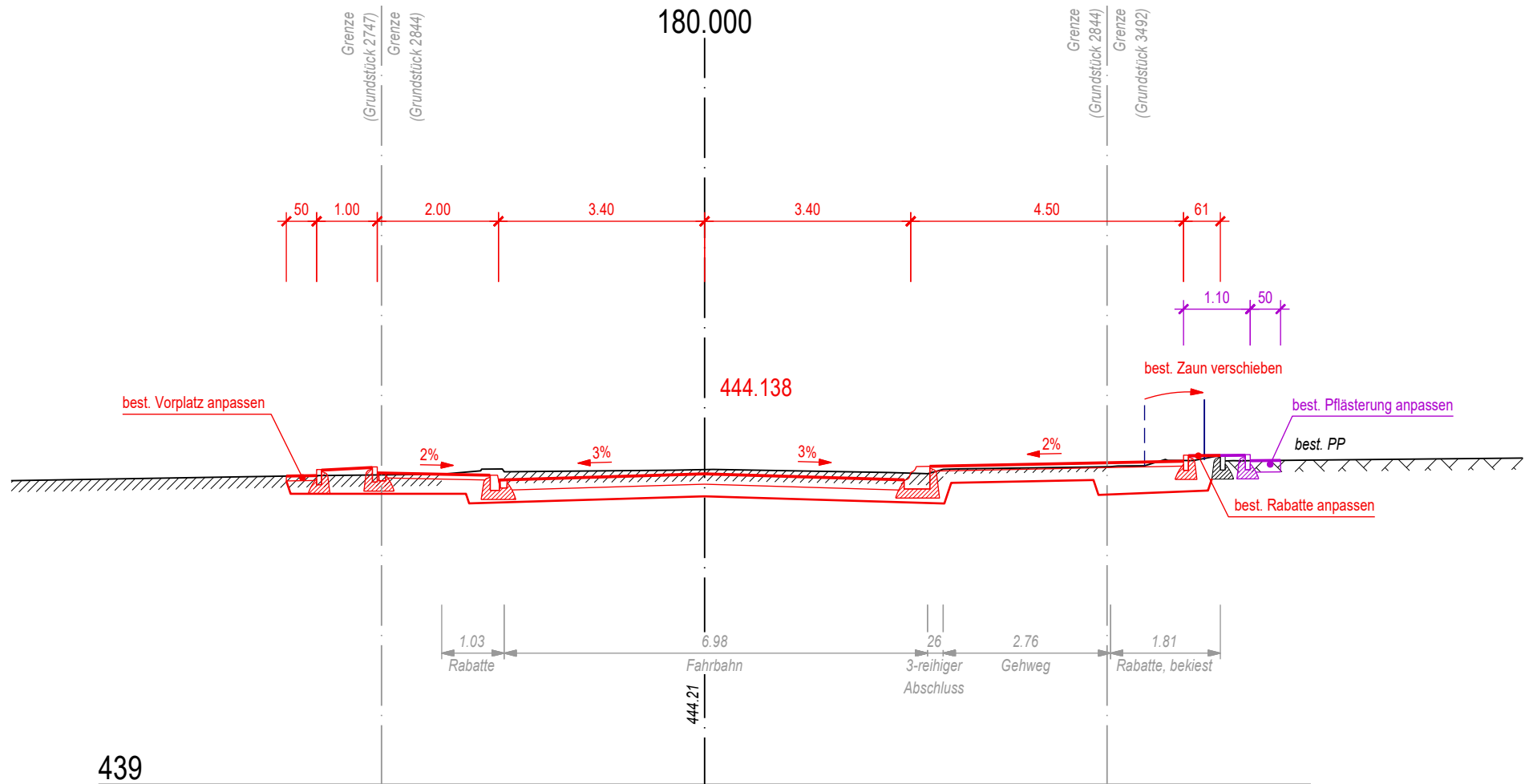


Profil 14

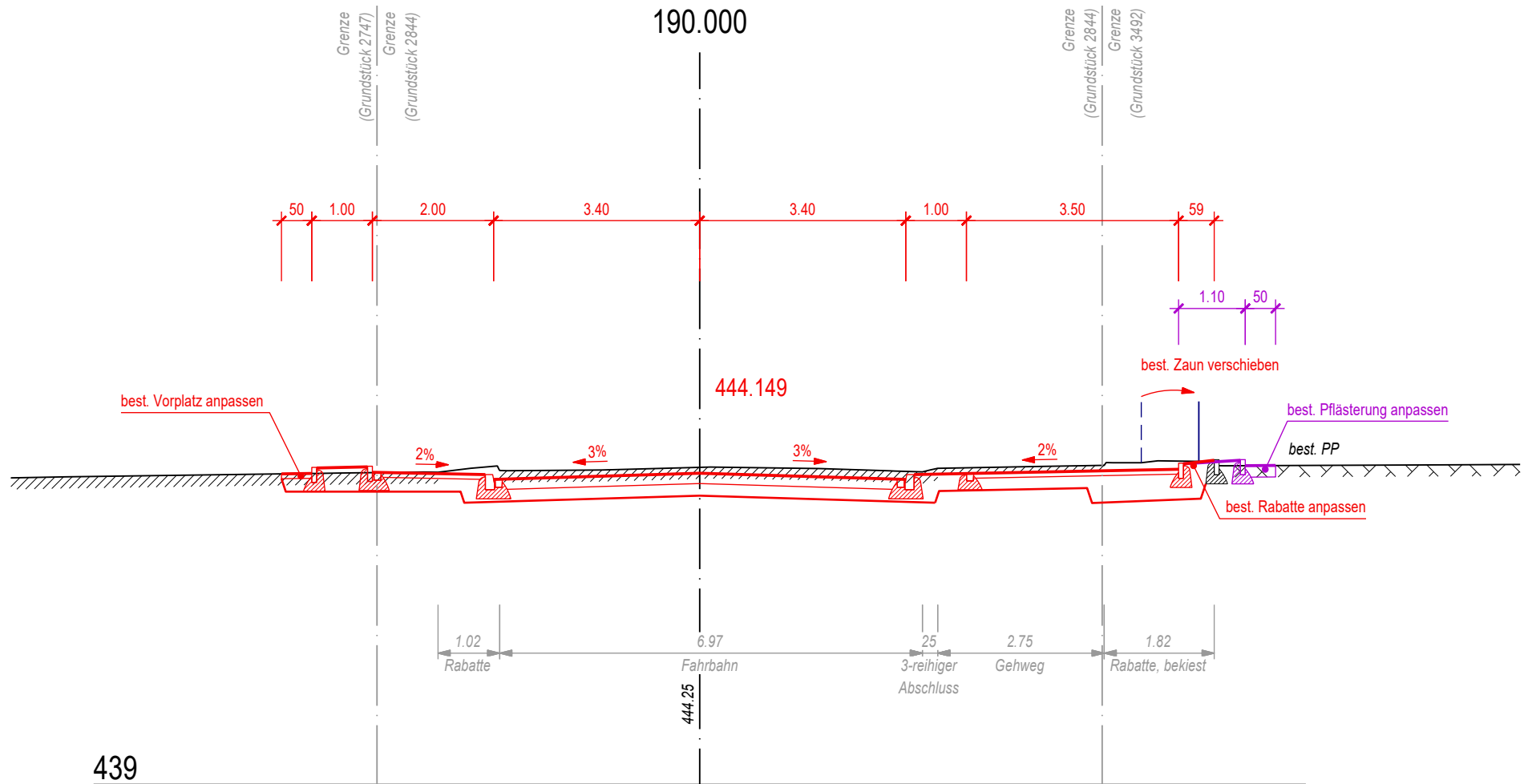


439

Profil 15

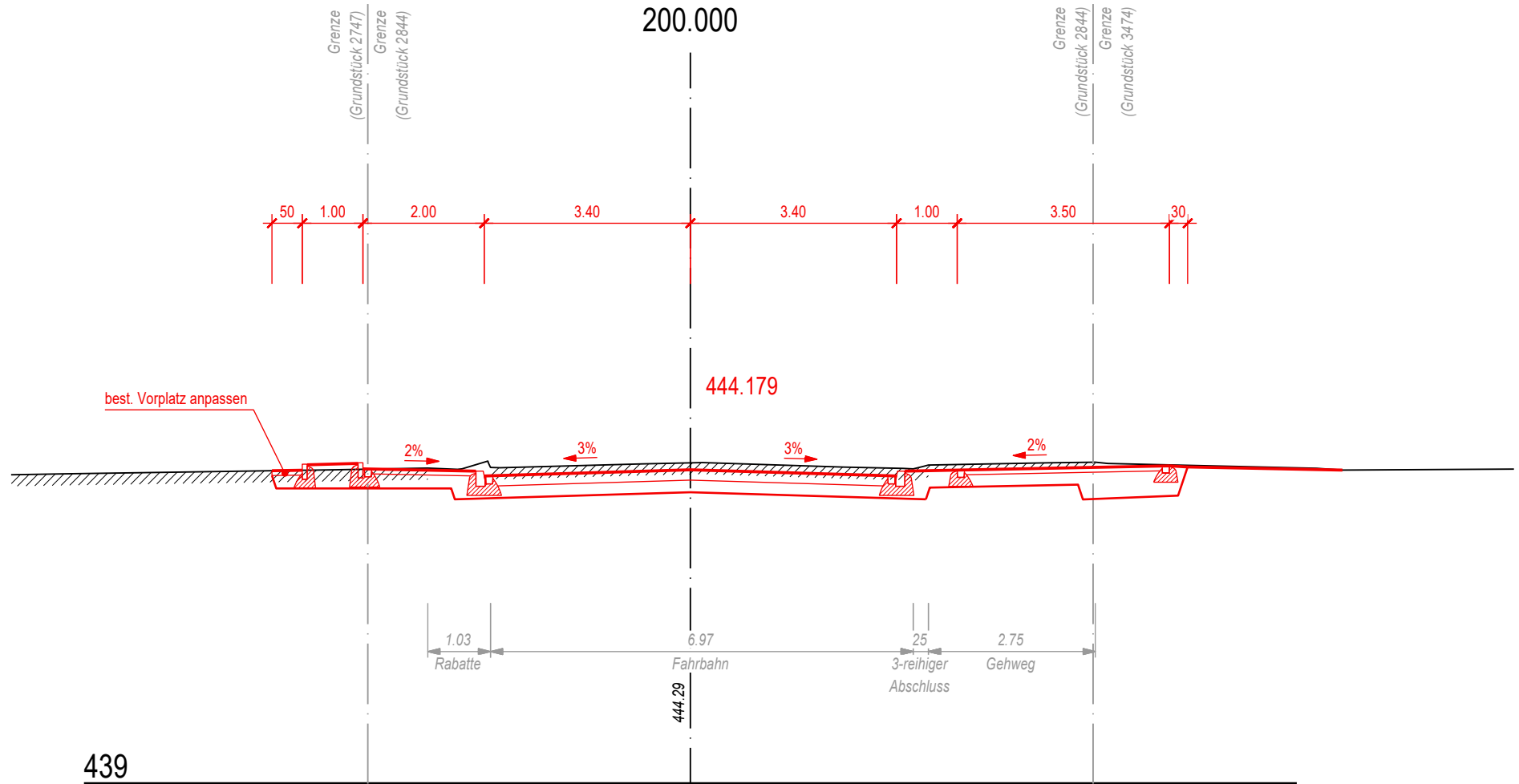


Profil 16



439

Profil 17

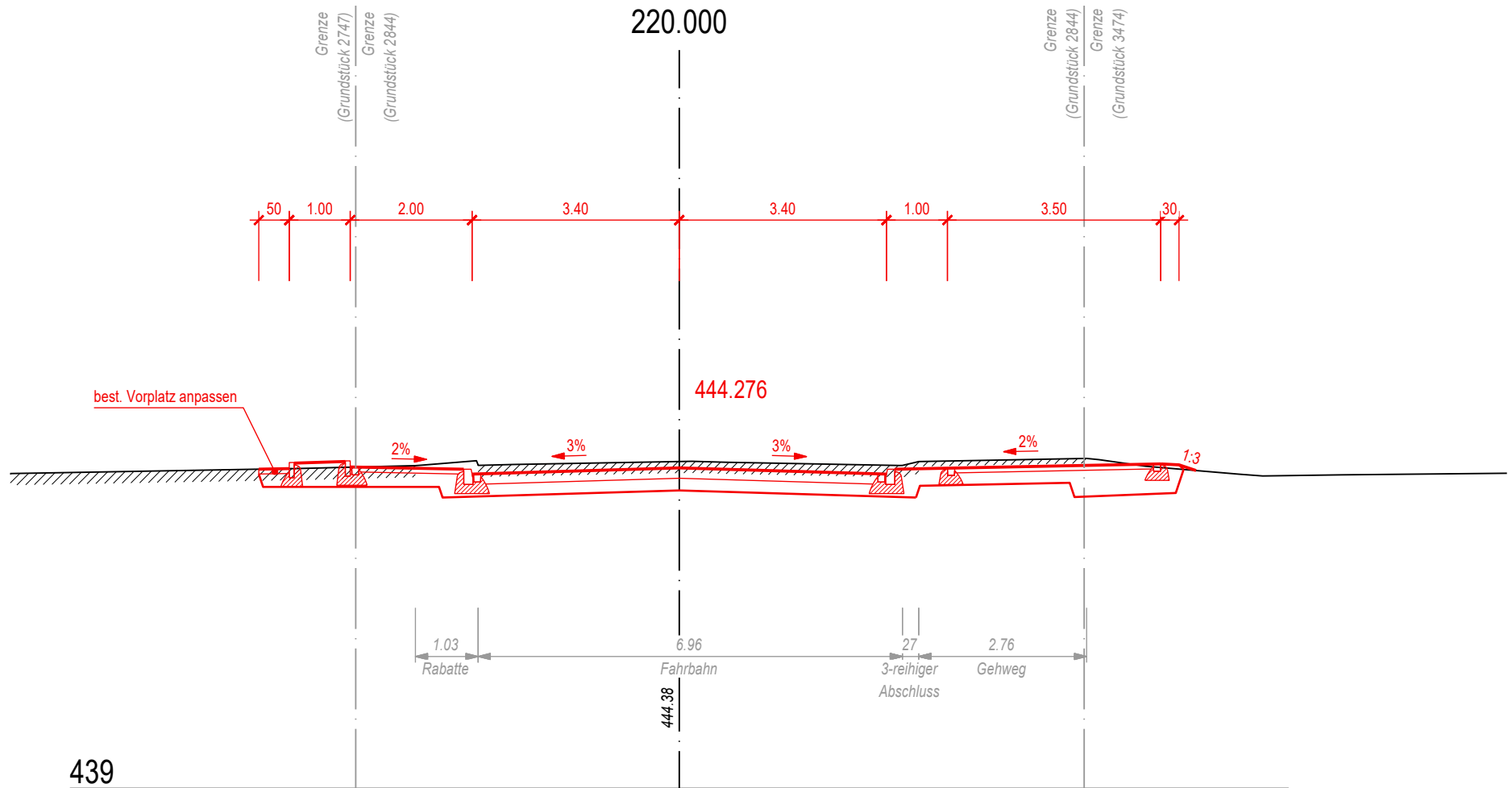


Profil 18



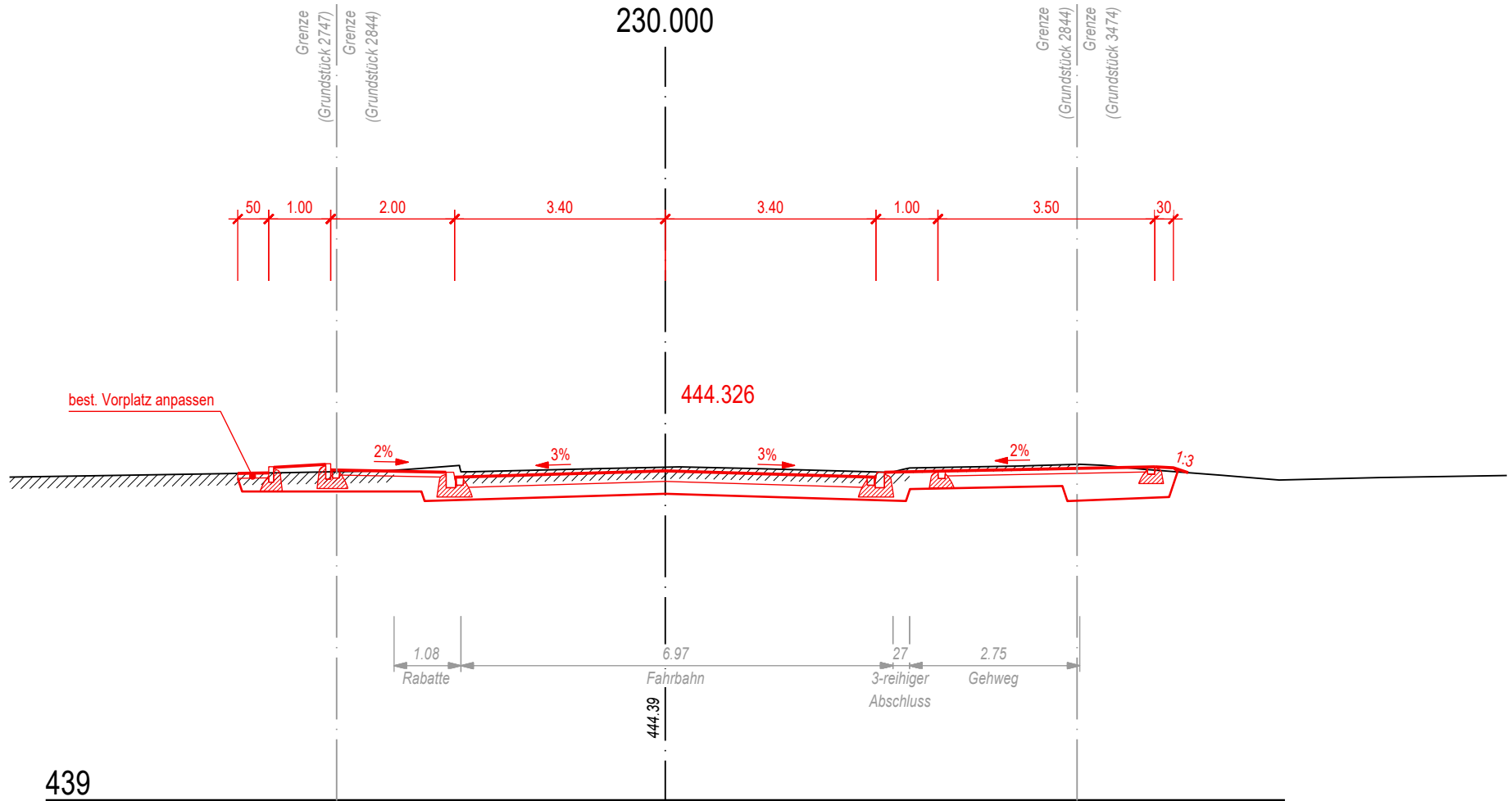
439

Profil 19



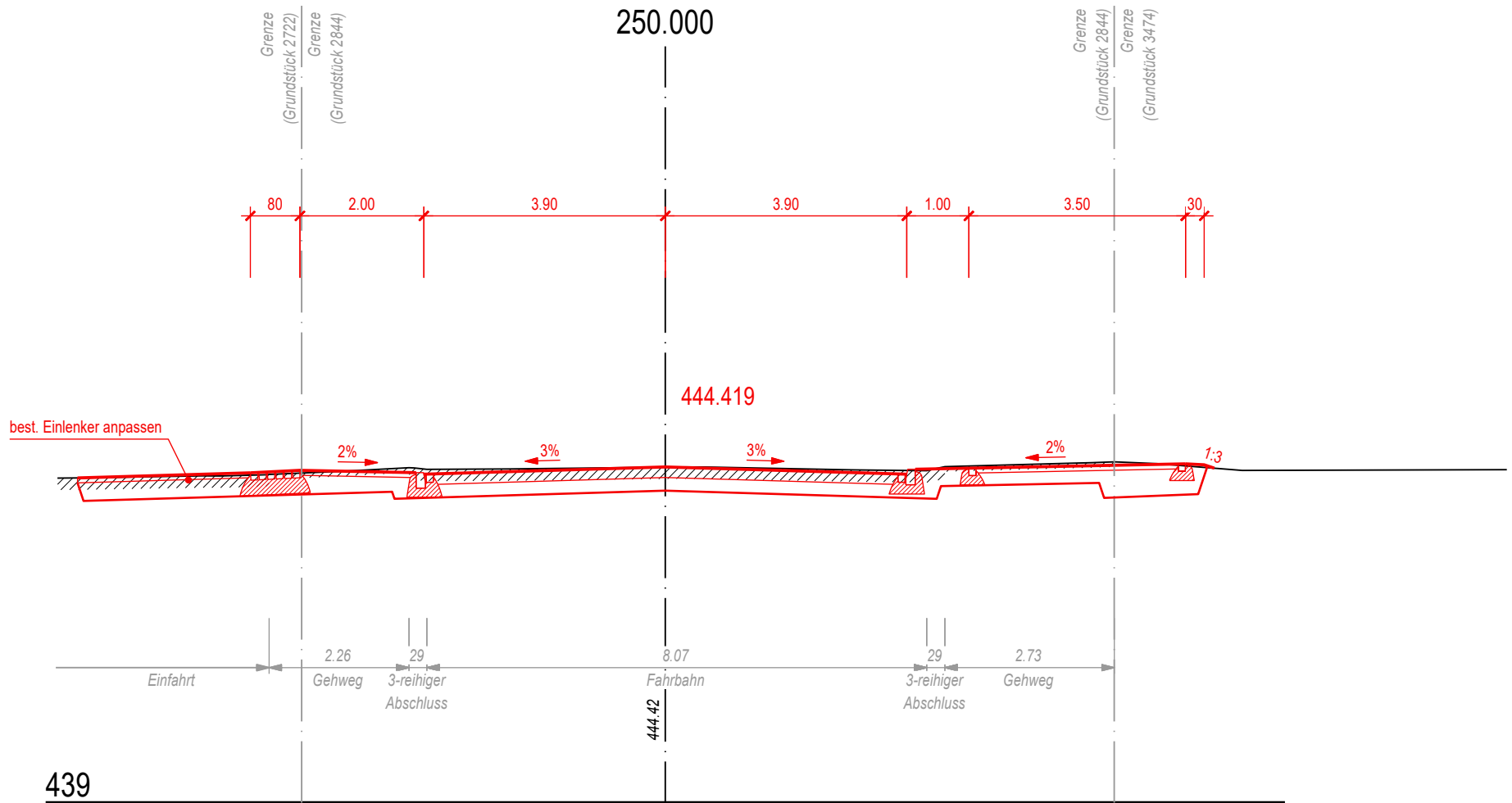
439

Profil 20

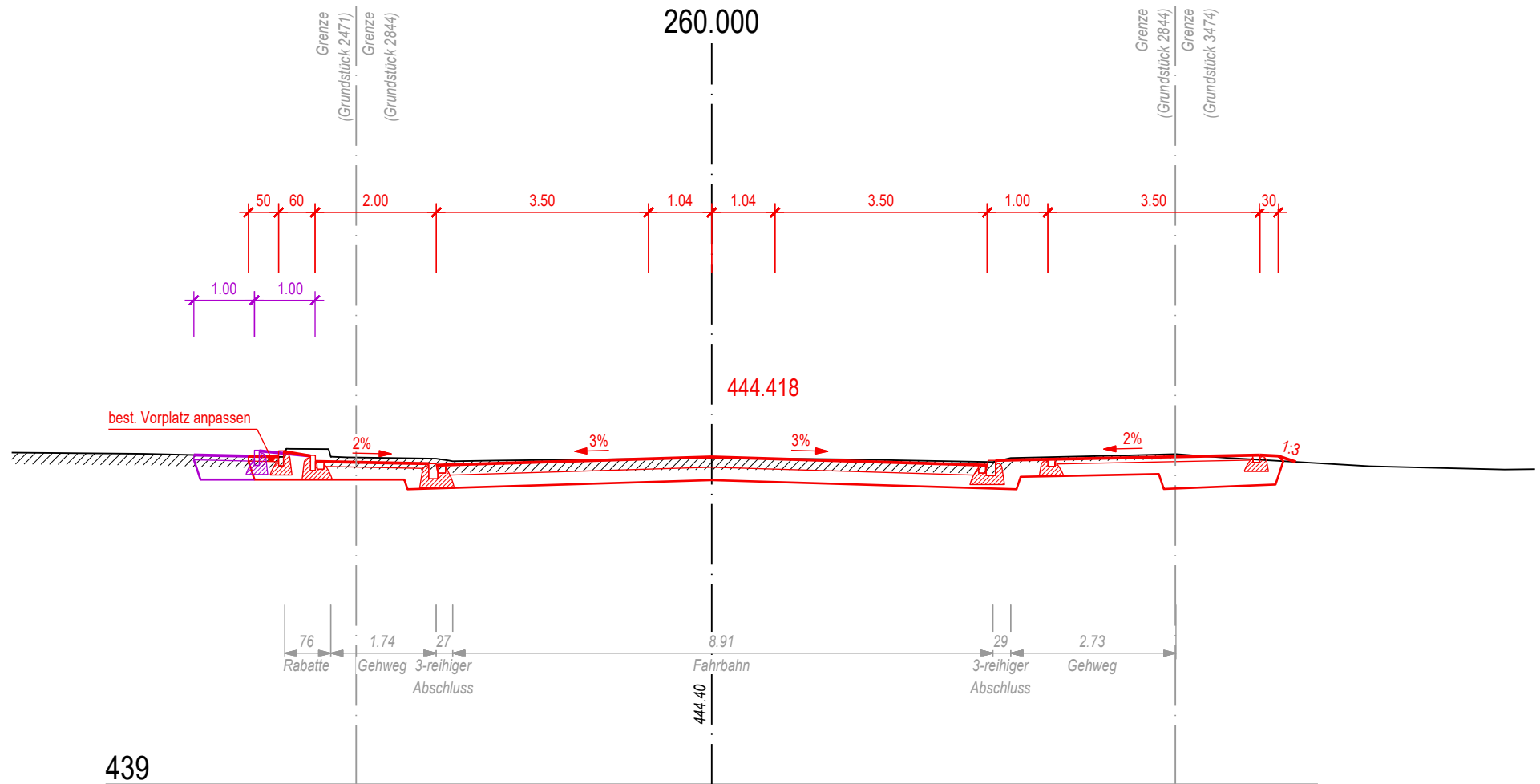


439

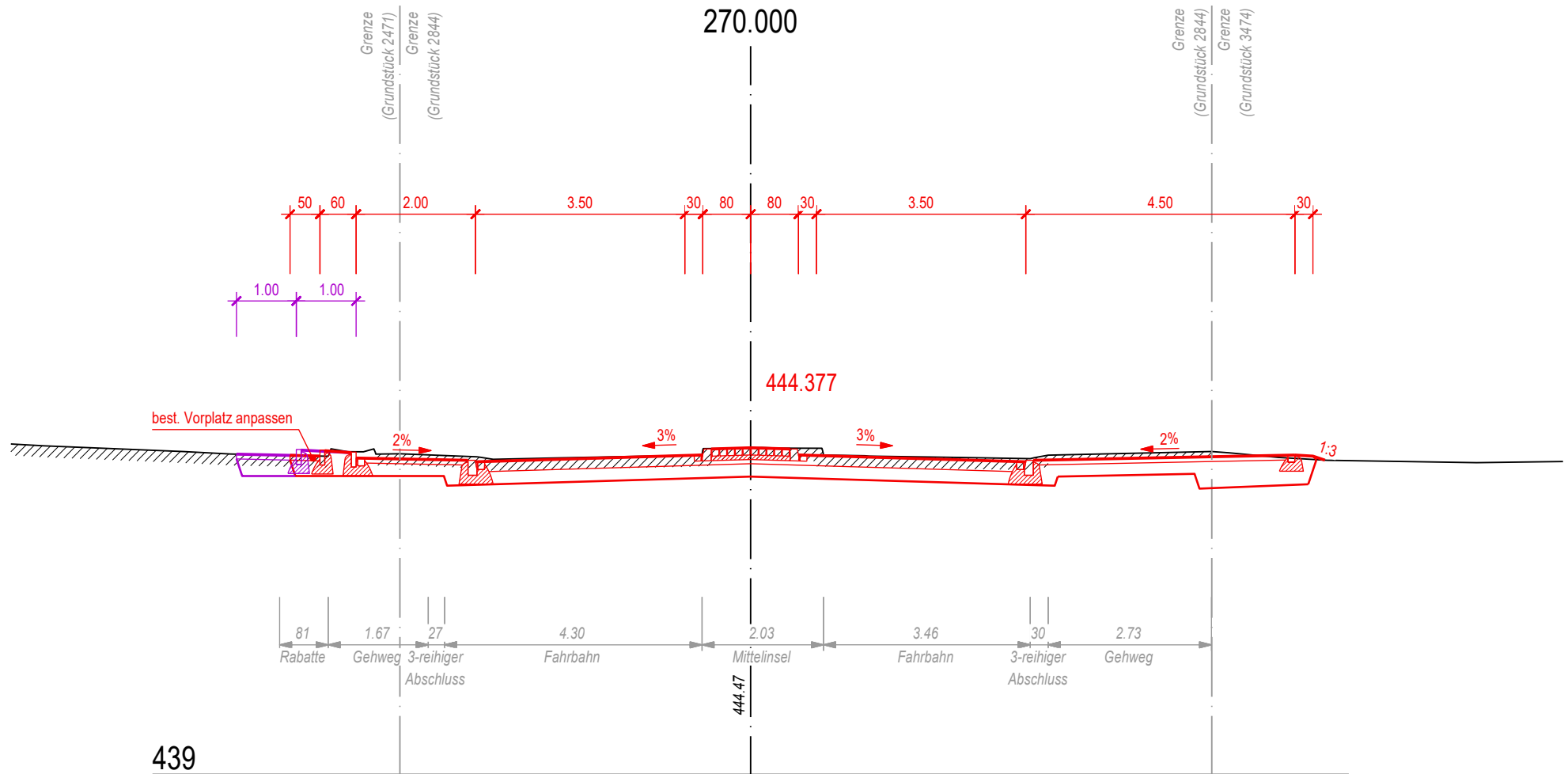
Profil 22



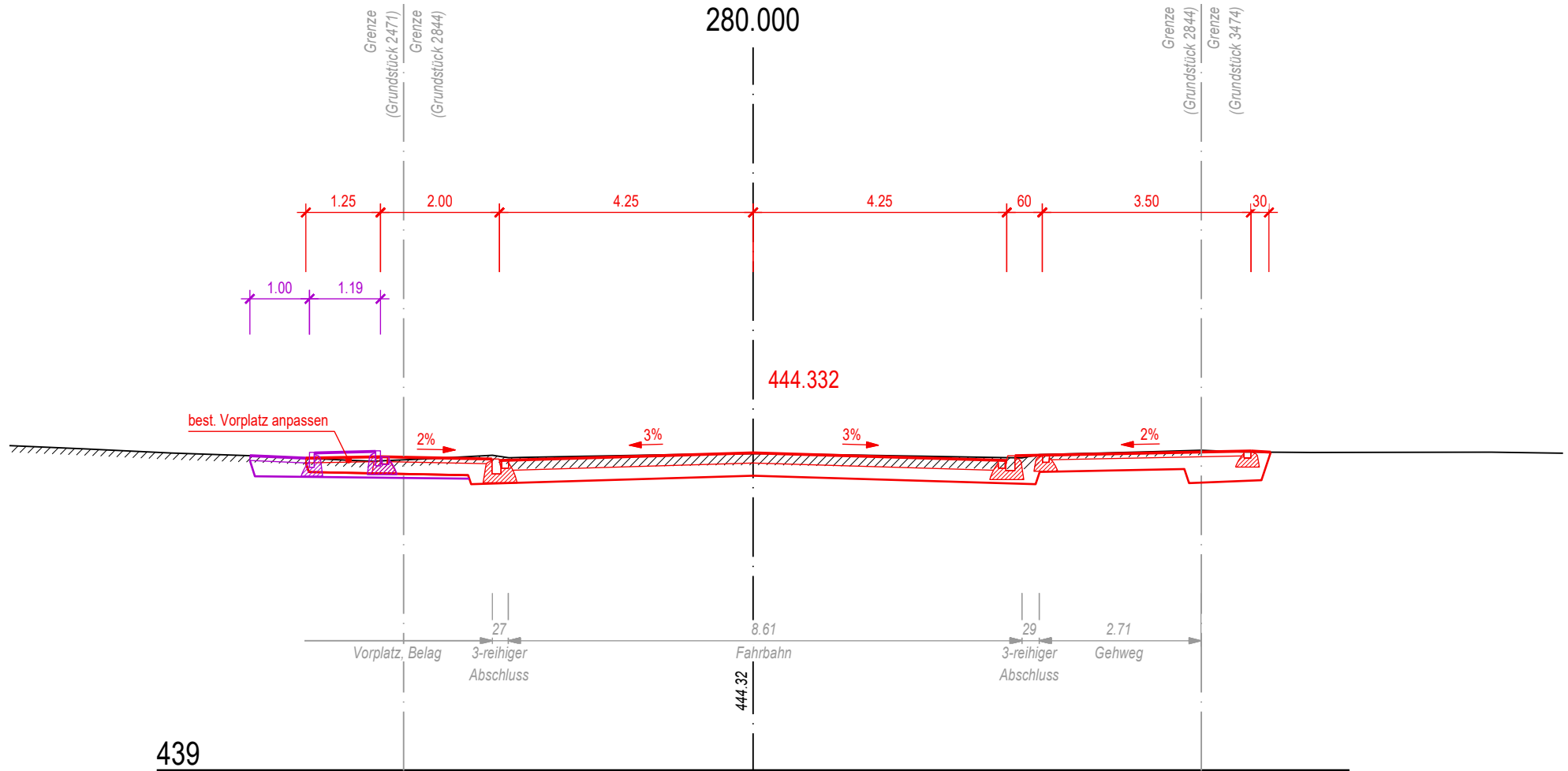
Profil 23



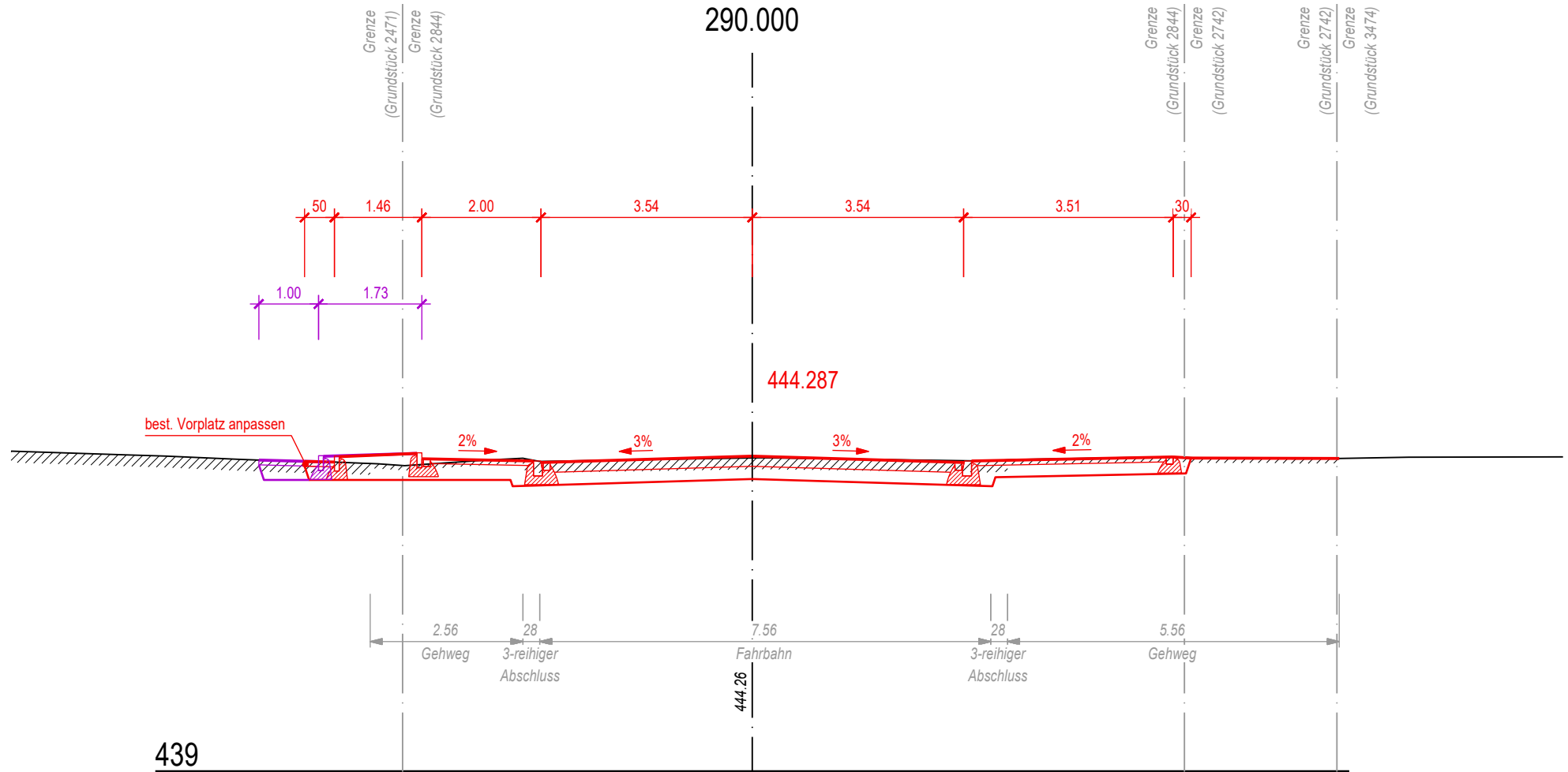
Profil 24



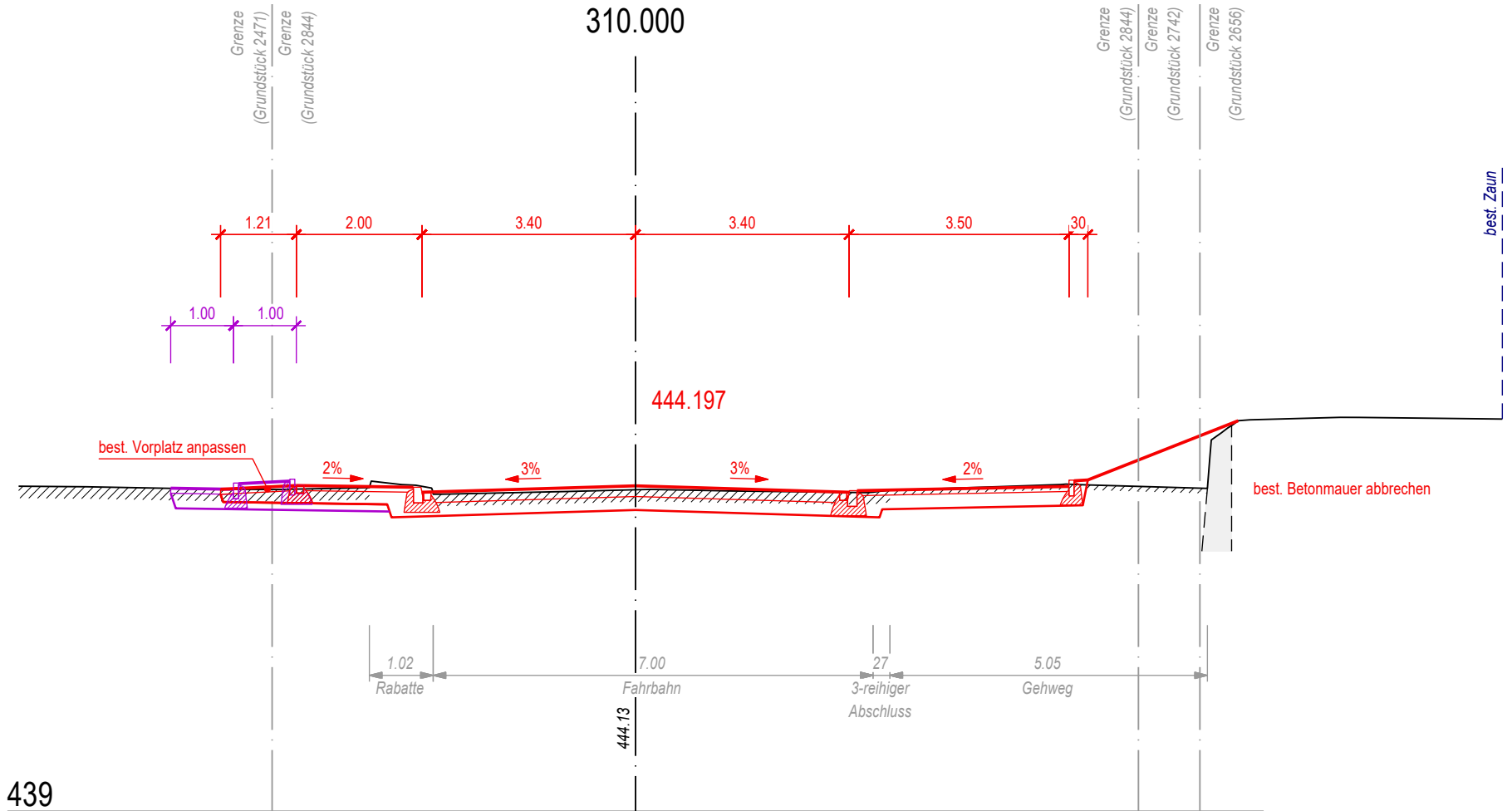
Profil 25



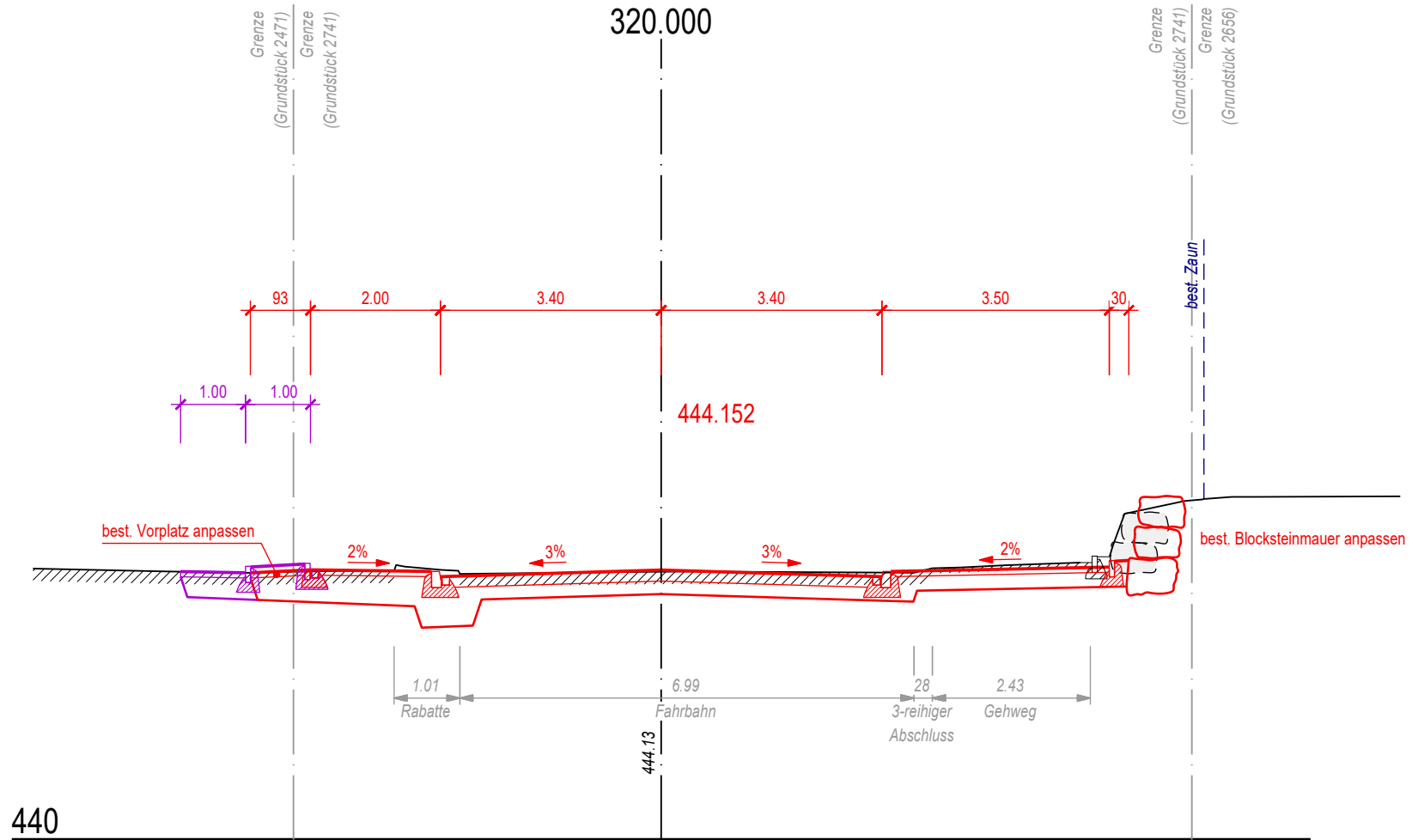
Profil 26



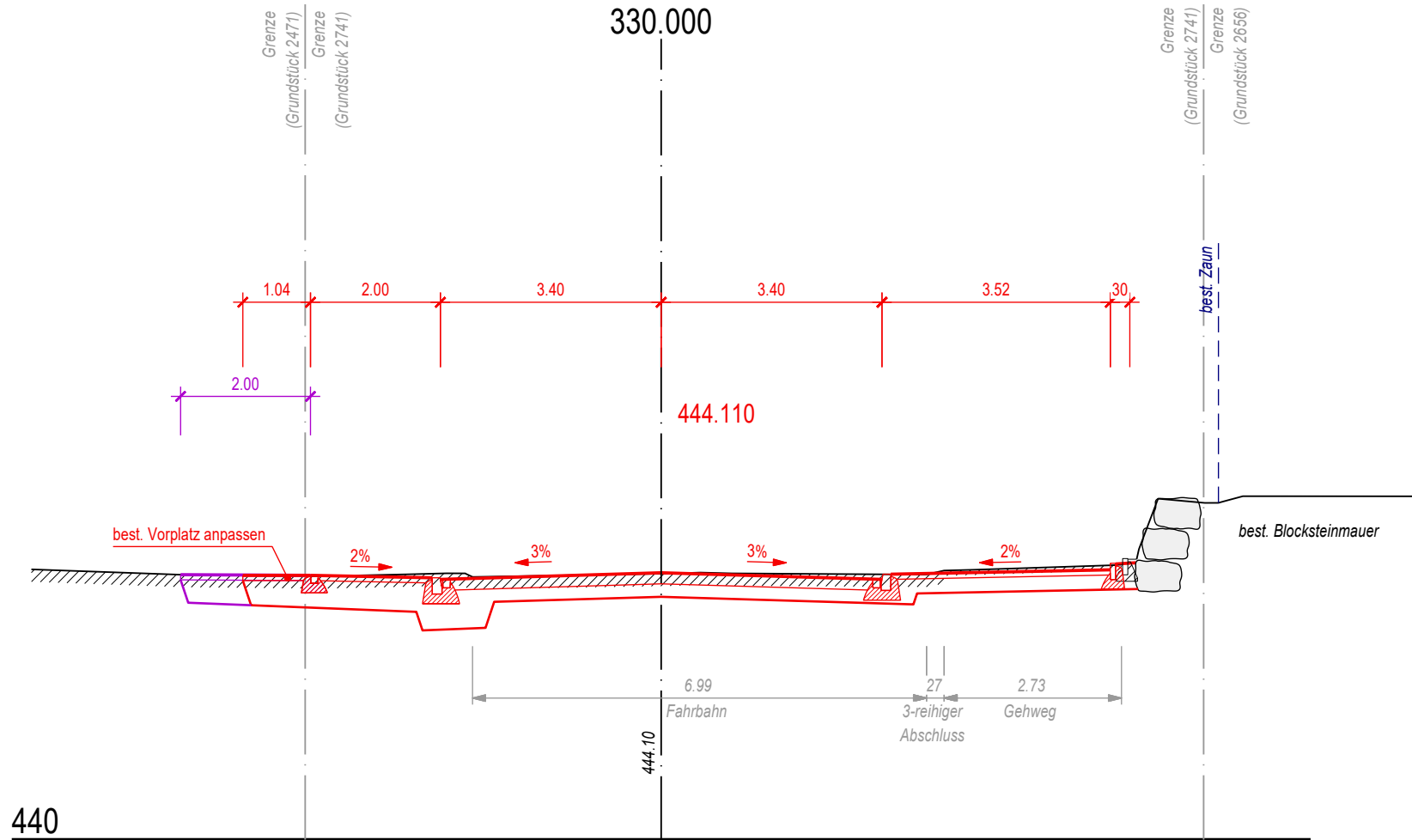
Profil 28



Profil 29

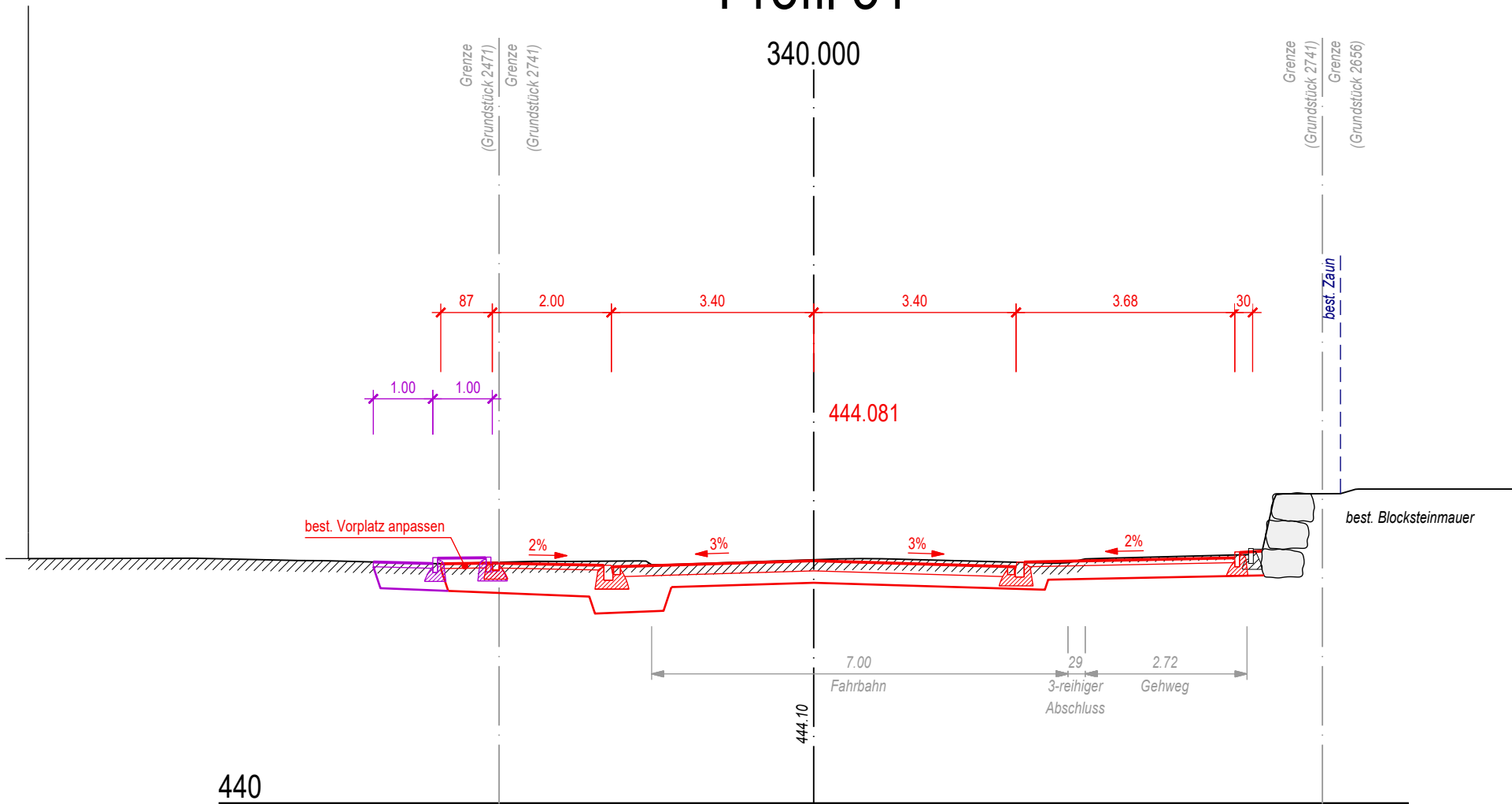


Profil 30



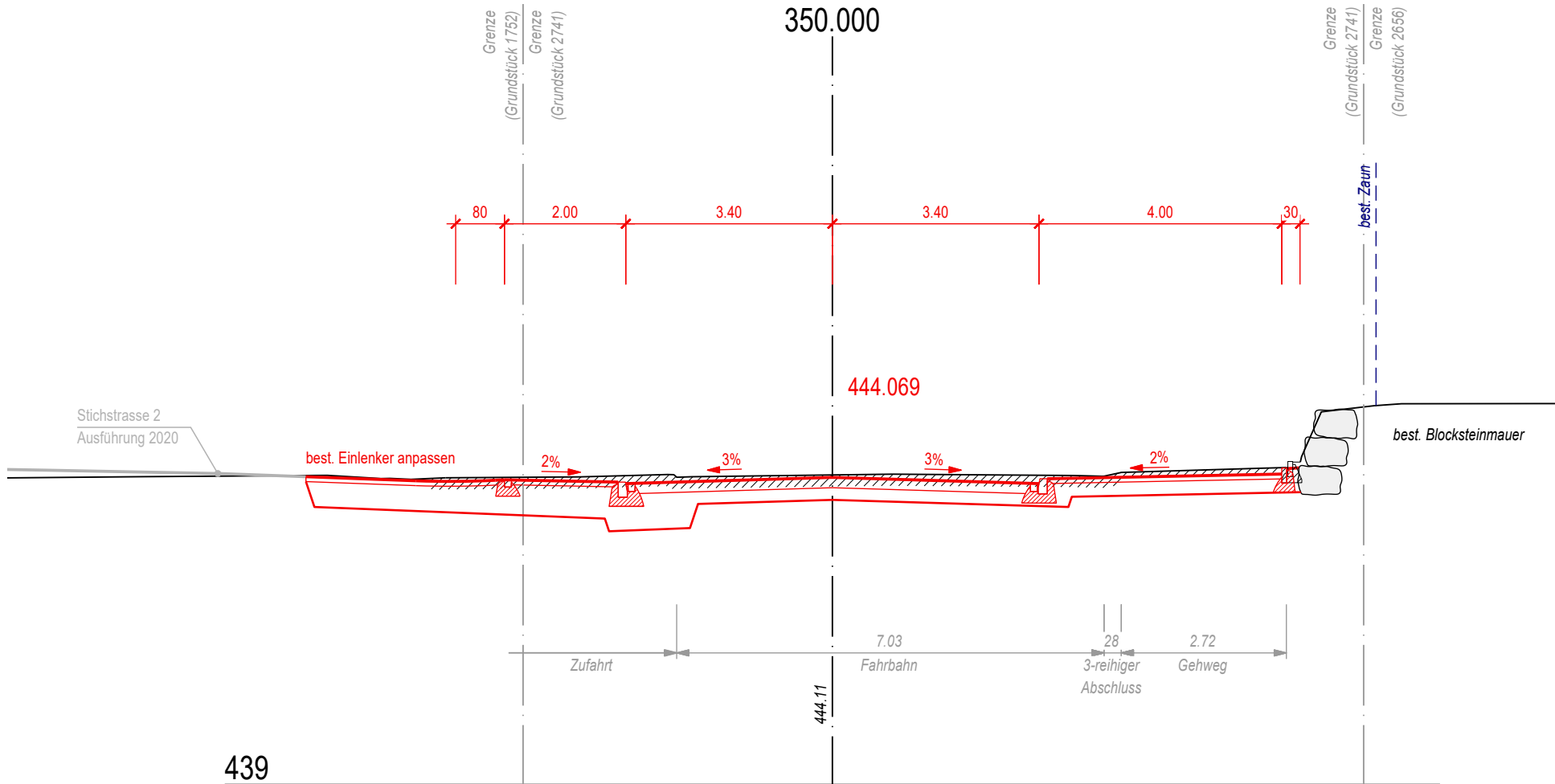
Profil 31

340.000



440

Profil 32



439

Profil 33

360.000

Grenze (Grundstück 1752)
Grenze (Grundstück 2741)
Grenze (Grundstück 2741)
Grenze (Grundstück 2656)
Grenze (Grundstück 2656)

30 2.00 3.40 3.40 82 3.50 30

444.074

2% 3% 3% 2%

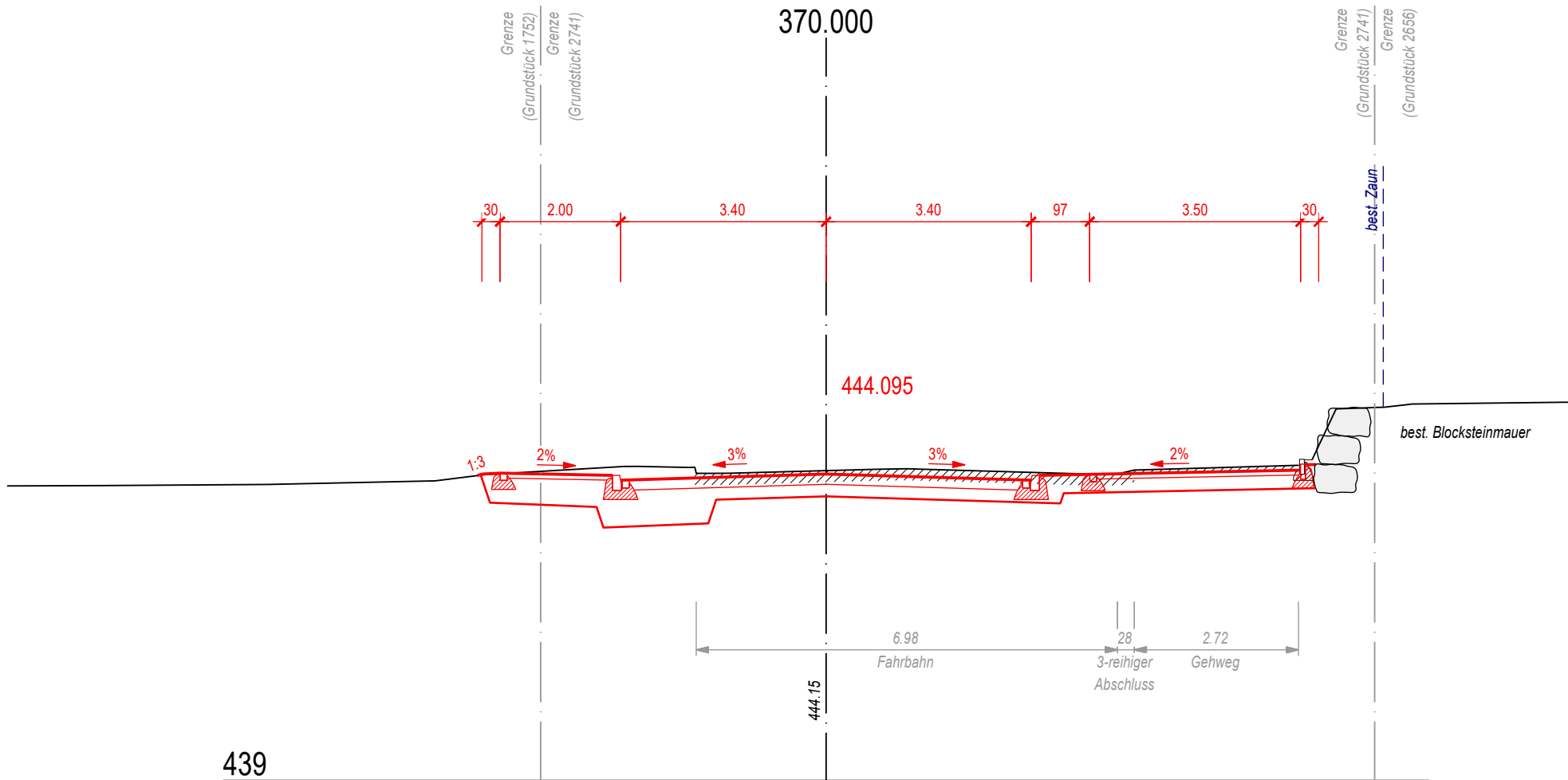
best. Blocksteinmauer

6.98 Fahrbahn
28 3-reihiger Abschluss
2.72 Gehweg

444.15

439

Profil 34



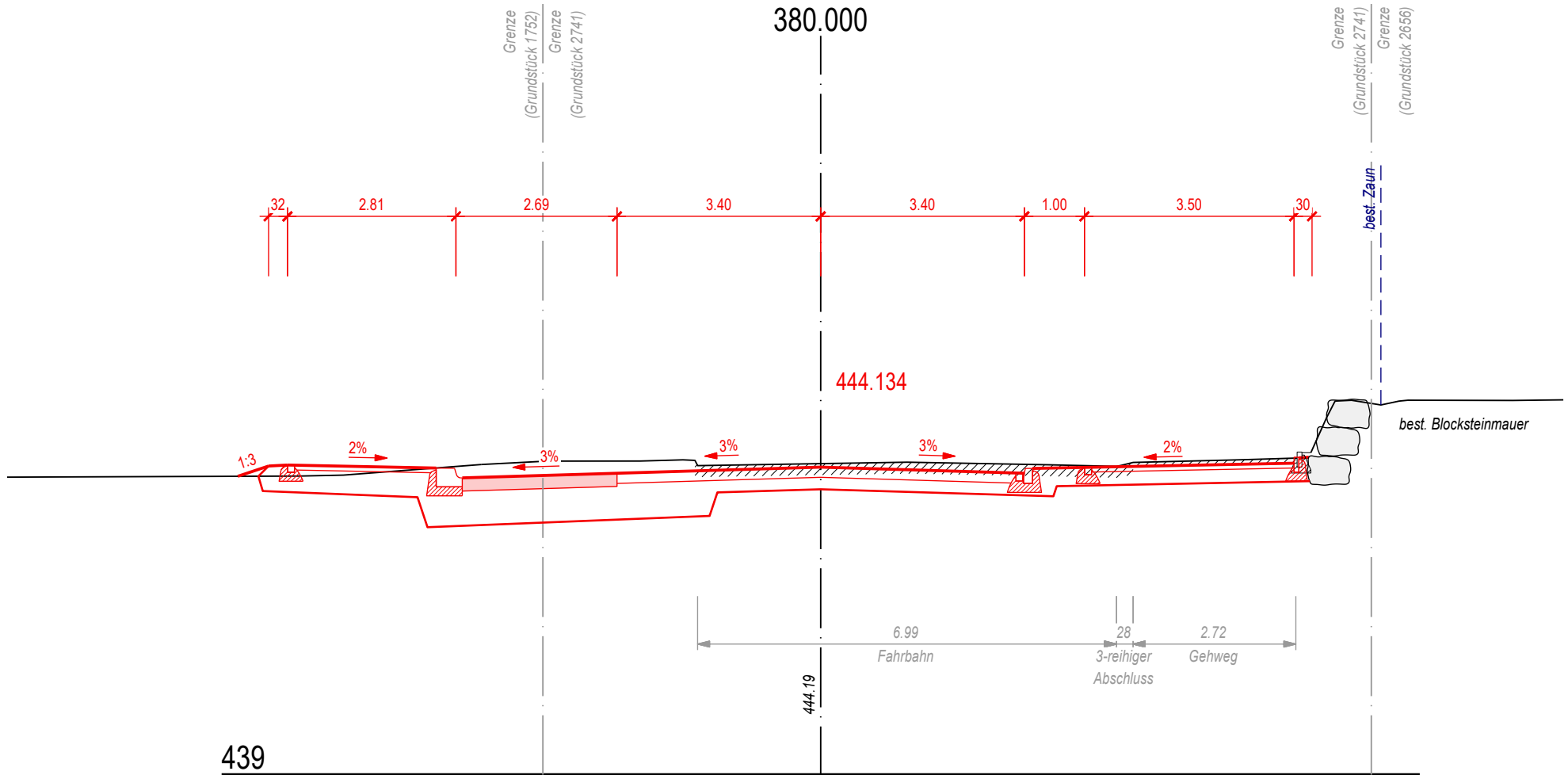
Stadt Buchs

Nr. 114 Langäulistrasse

Totalsanierung Langäulistrasse

QUERPROFIL 1:100

Profil 35



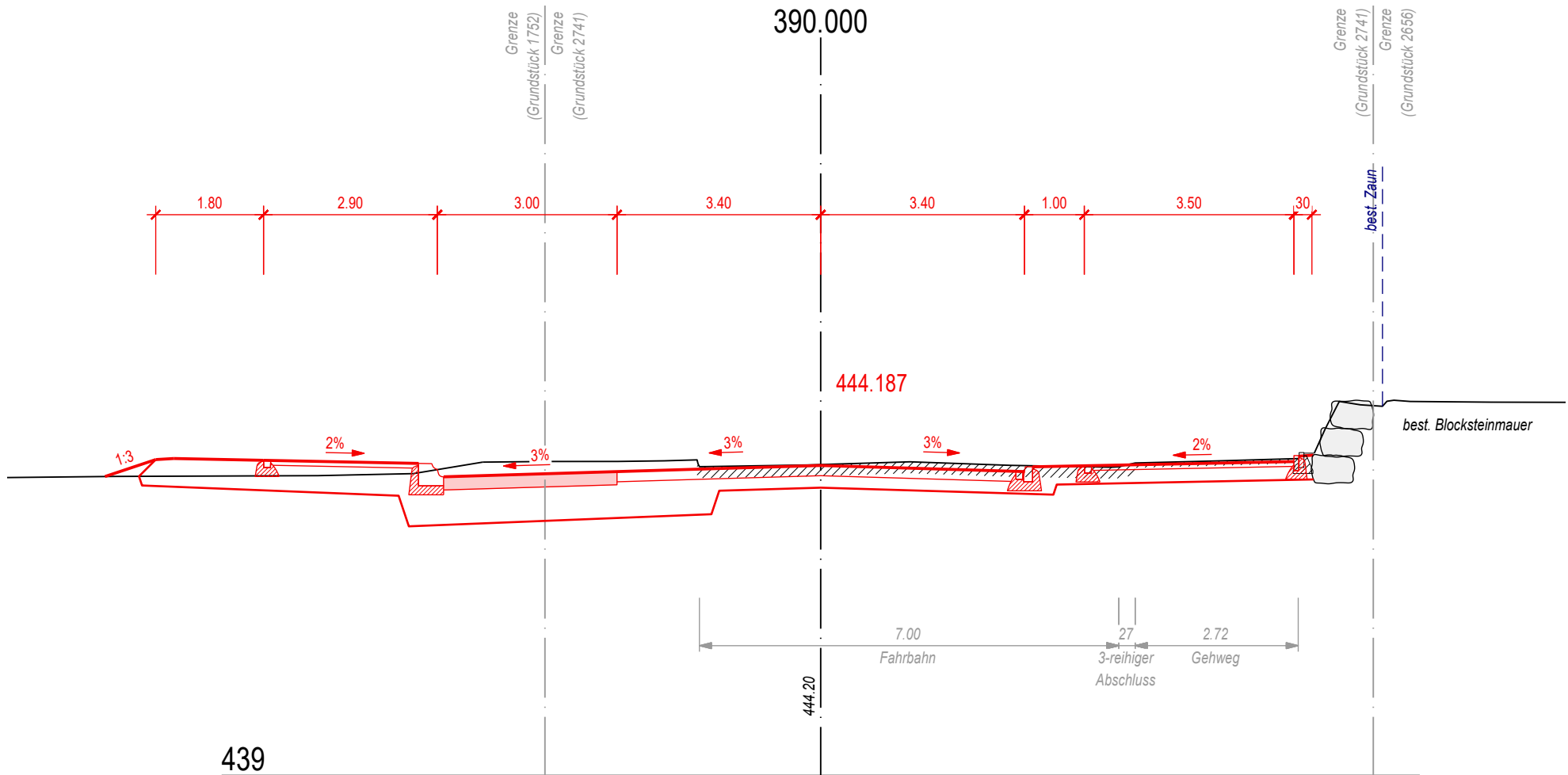
Stadt Buchs

Nr. 114 Langäulistrasse

Totalsanierung Langäulistrasse

QUERPROFIL 1:100

Profil 36



Stadt Buchs

Nr. 114 Langäulistrasse

Totalsanierung Langäulistrasse

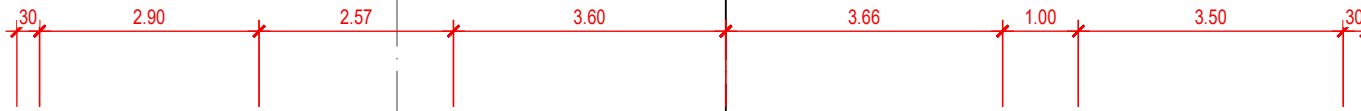
QUERPROFIL 1:100

Profil 37

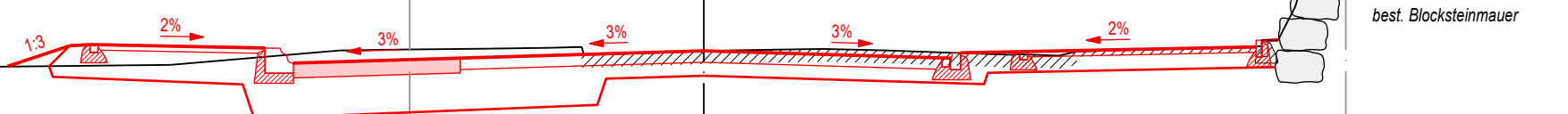
400.000

Grenze
(Grundstück 1752)
Grenze
(Grundstück 2741)

Grenze
(Grundstück 2741)
Grenze
(Grundstück 2656)



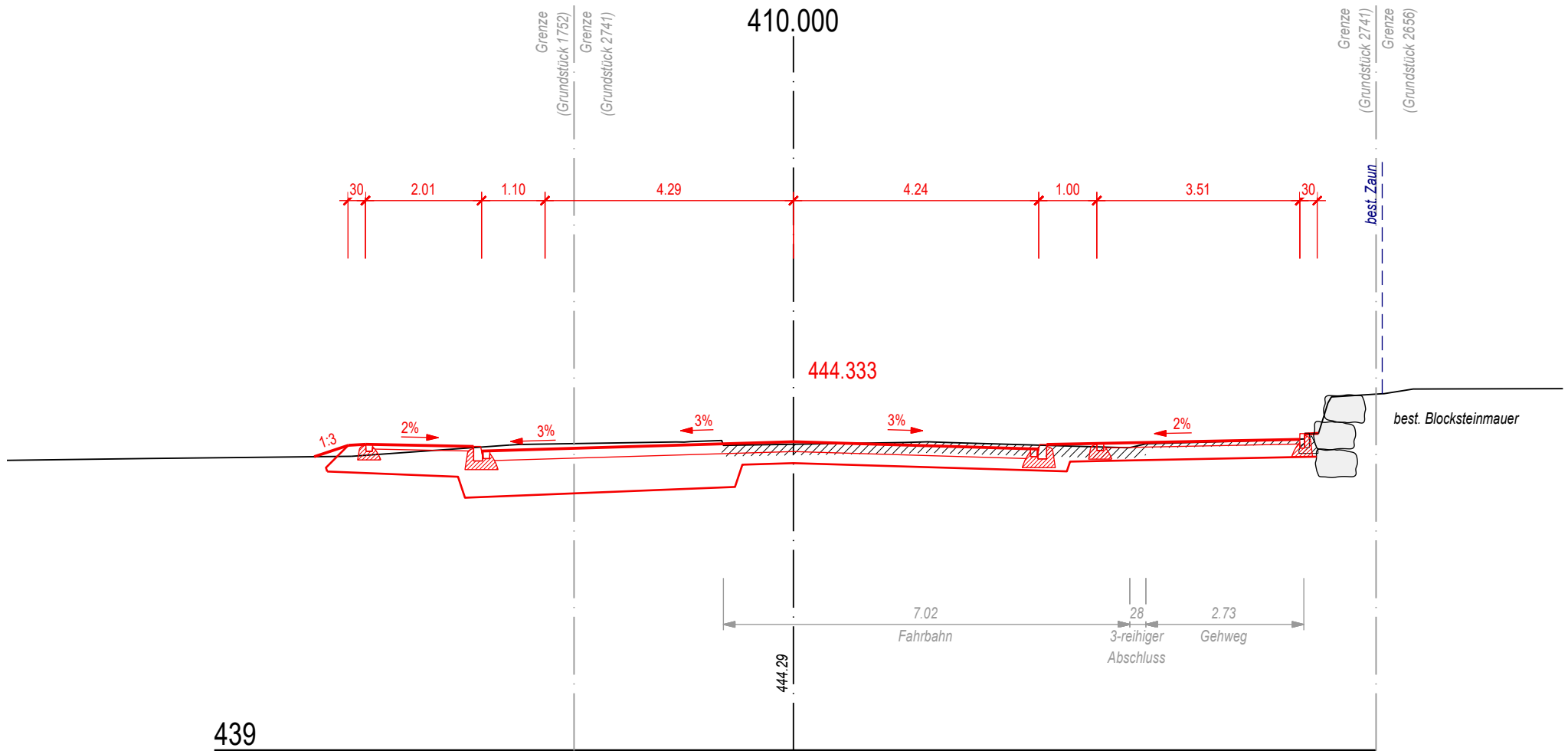
444.258



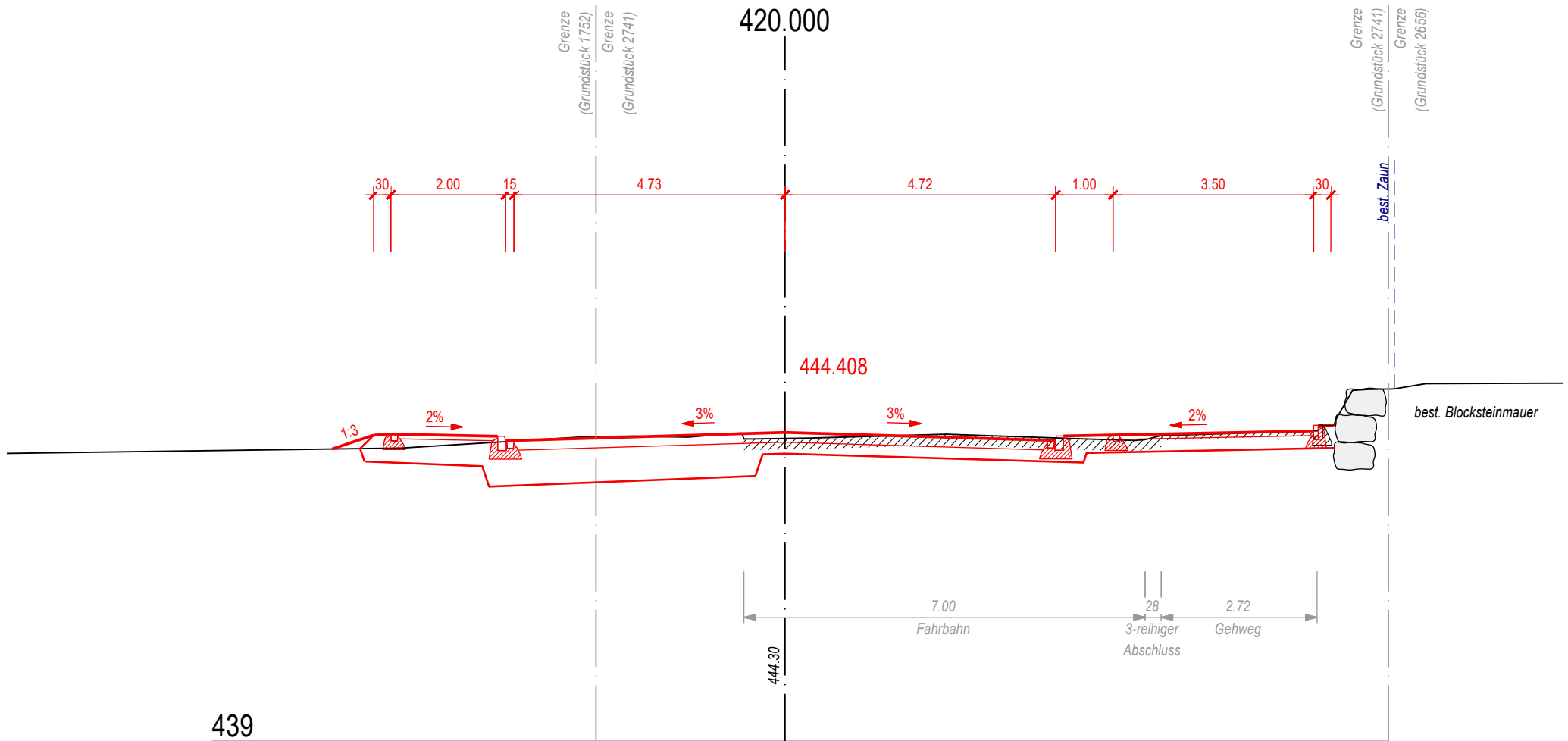
444.25

439

Profil 38

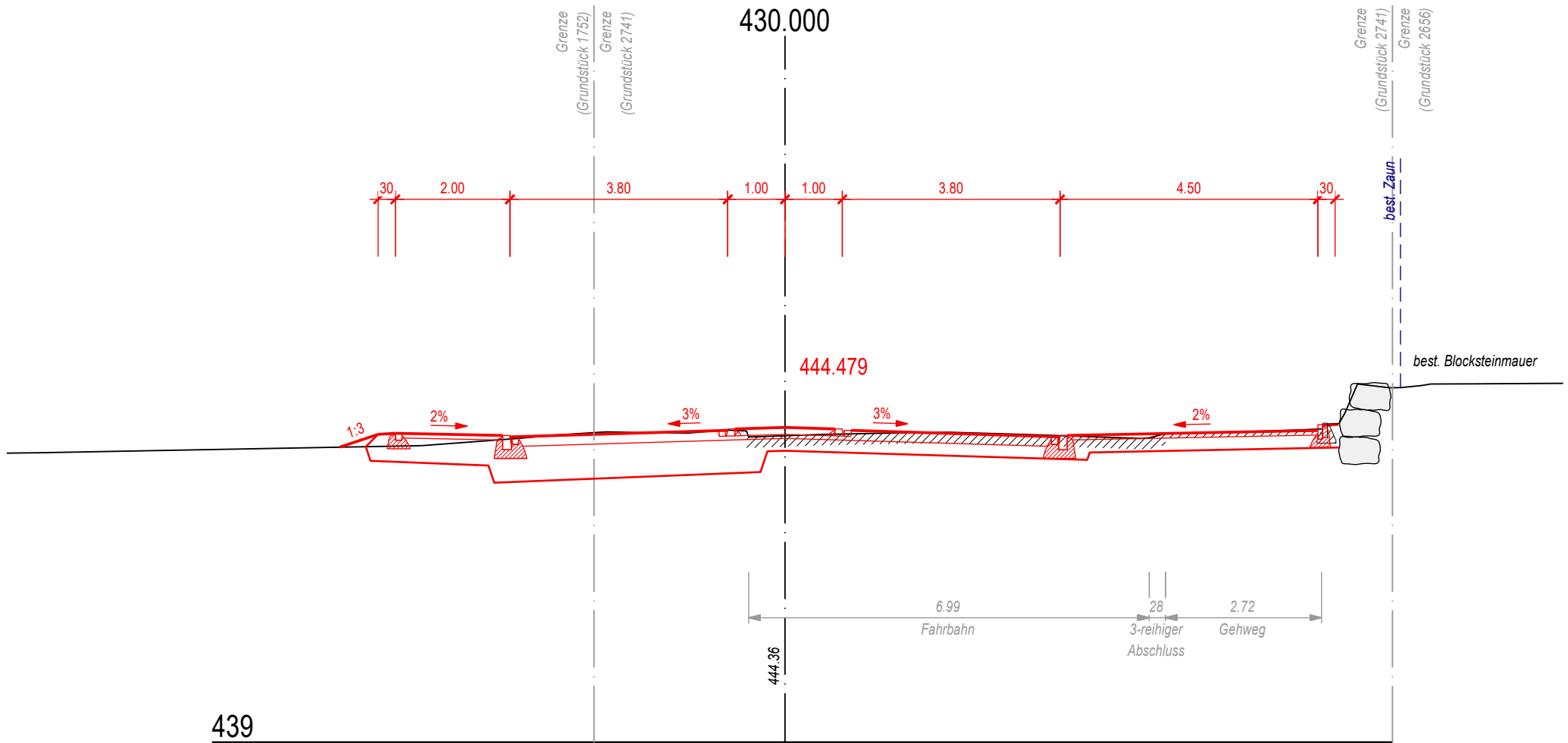


Profil 39



439

Profil 40



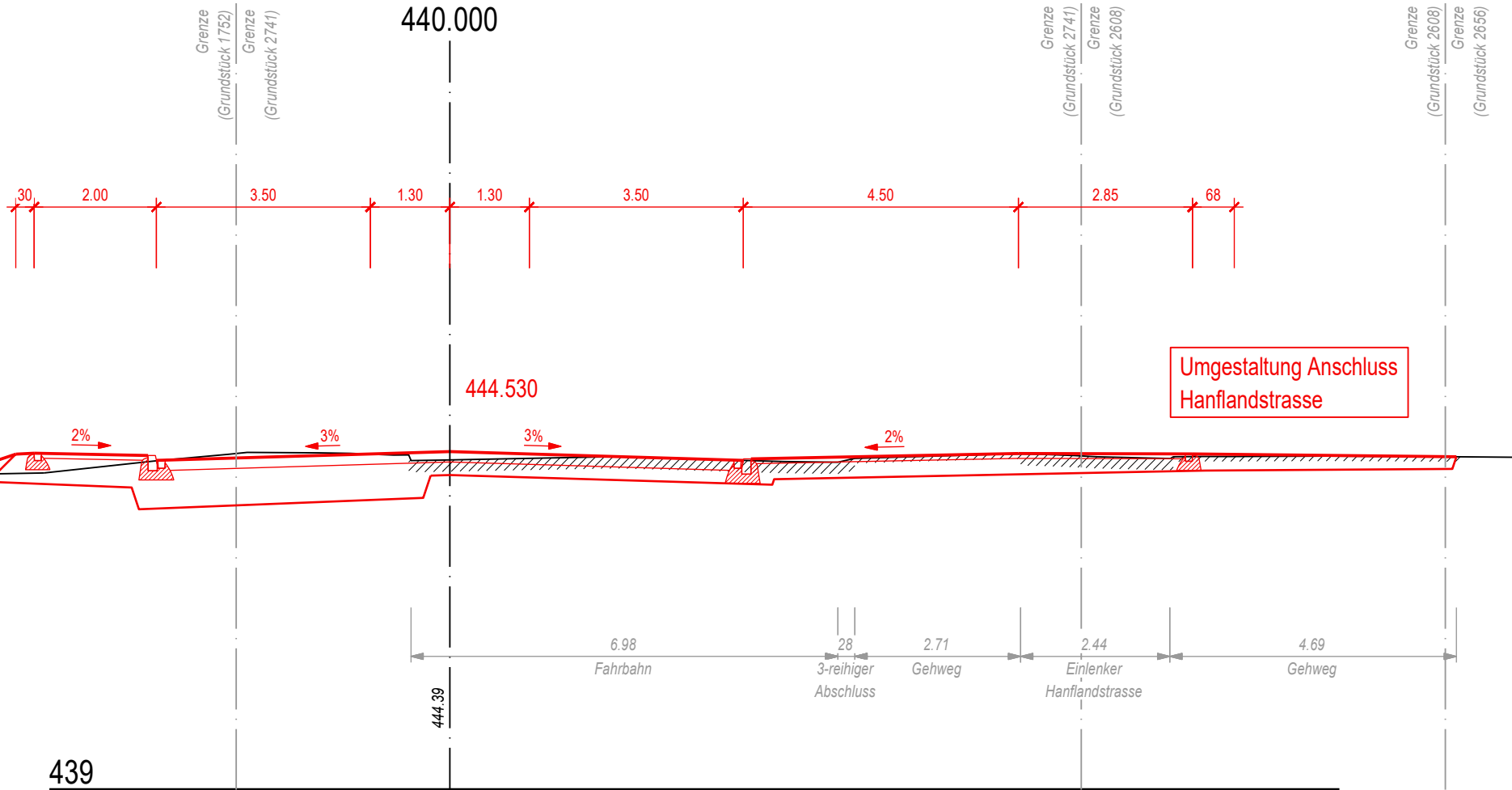
Profil 41

440.000

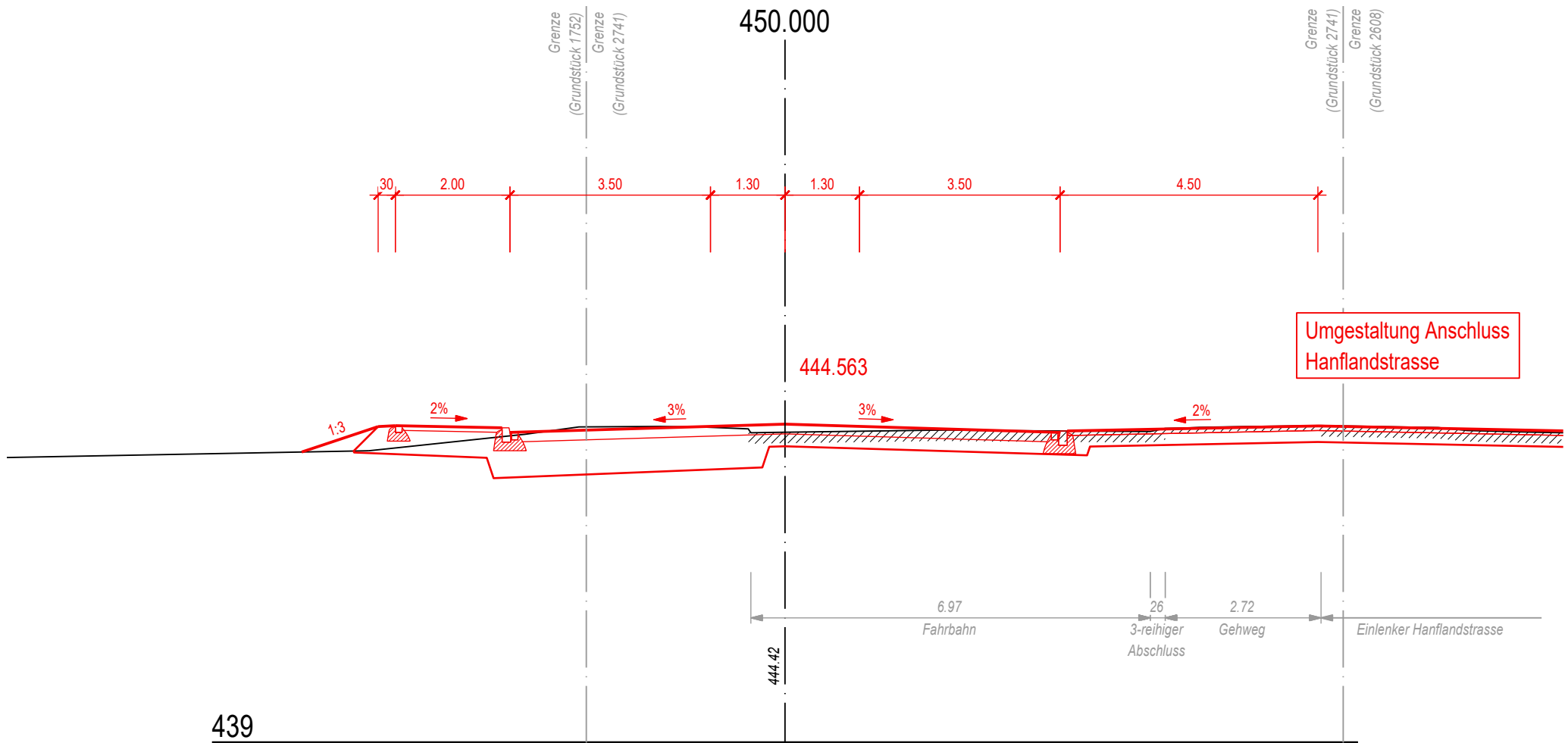
444.530

444.39

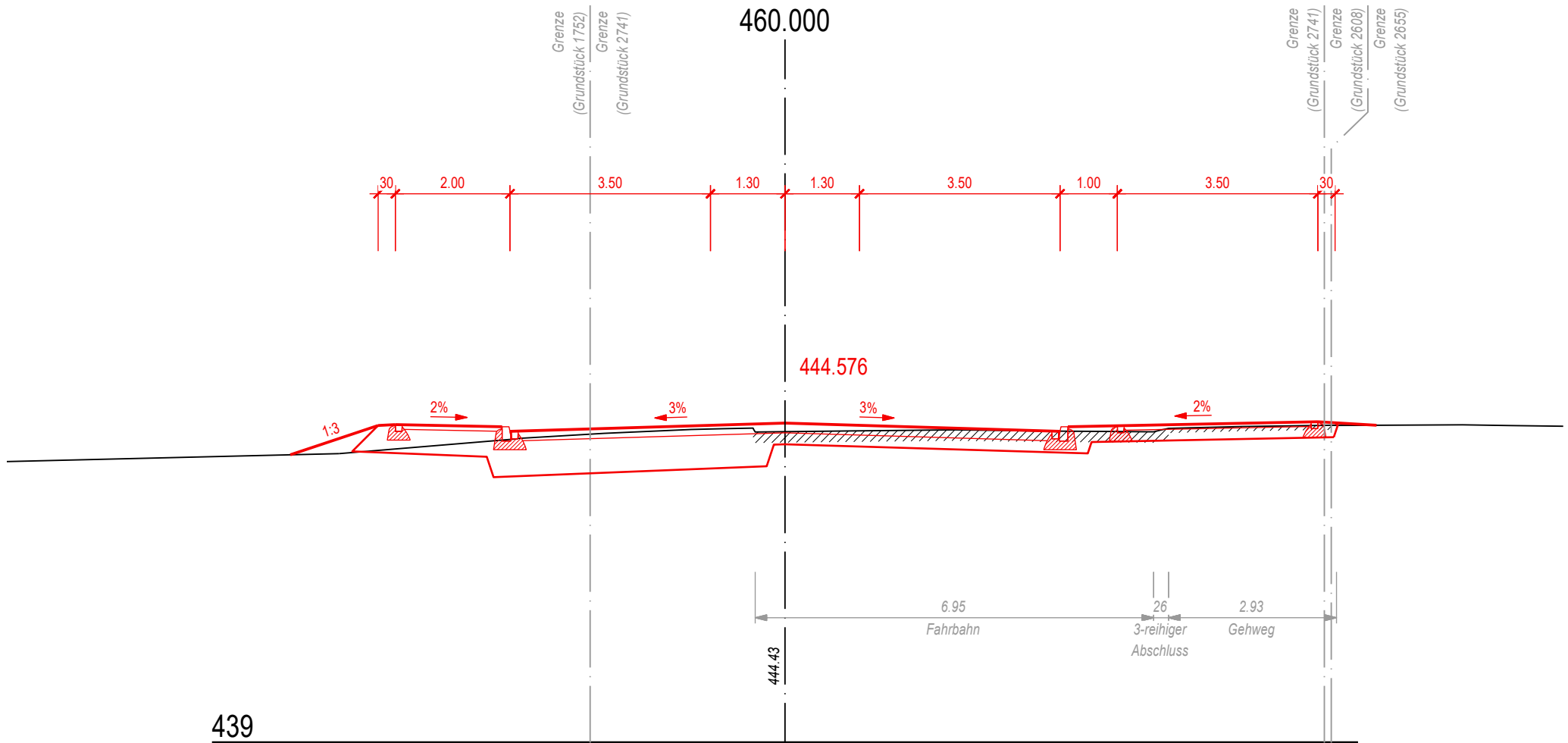
439



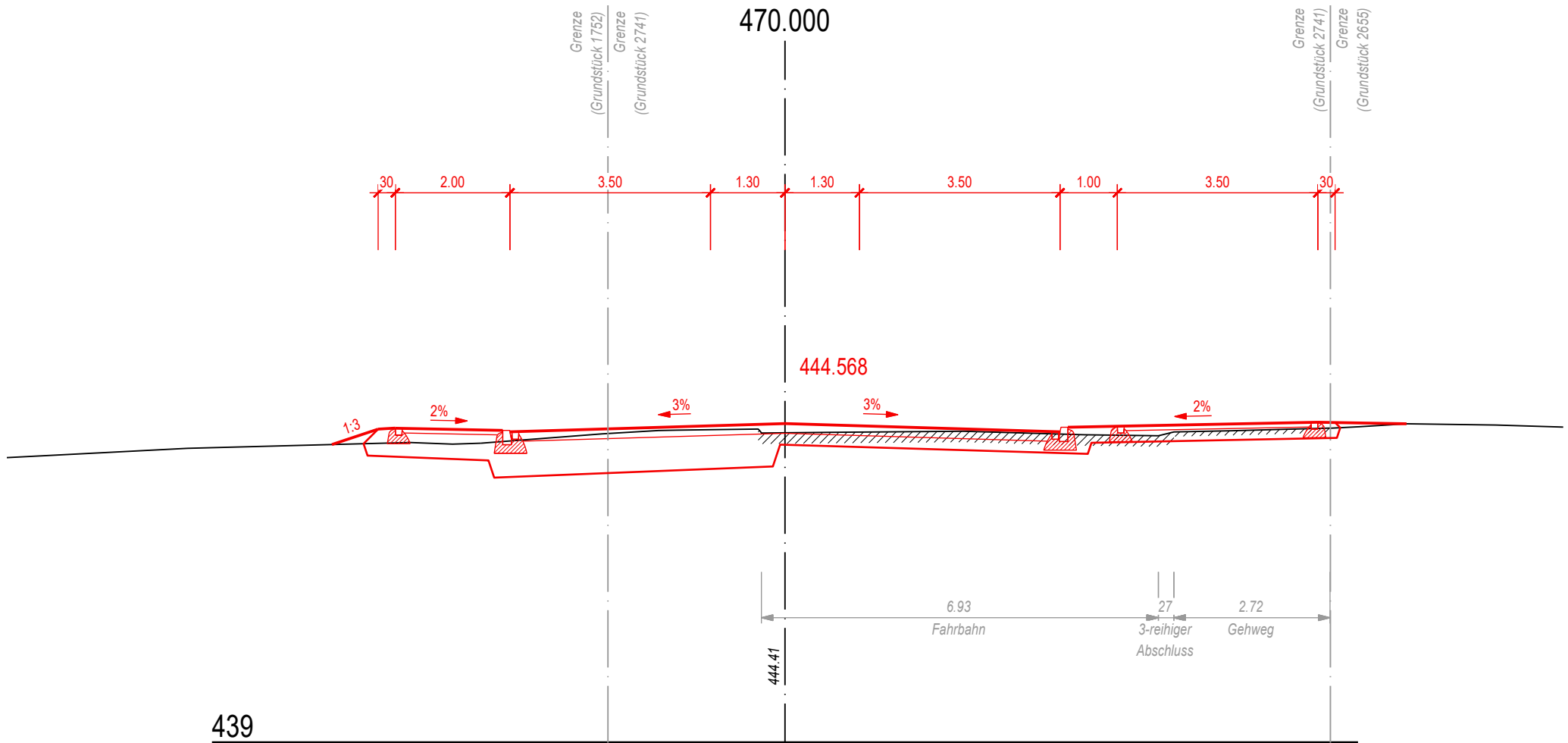
Profil 42



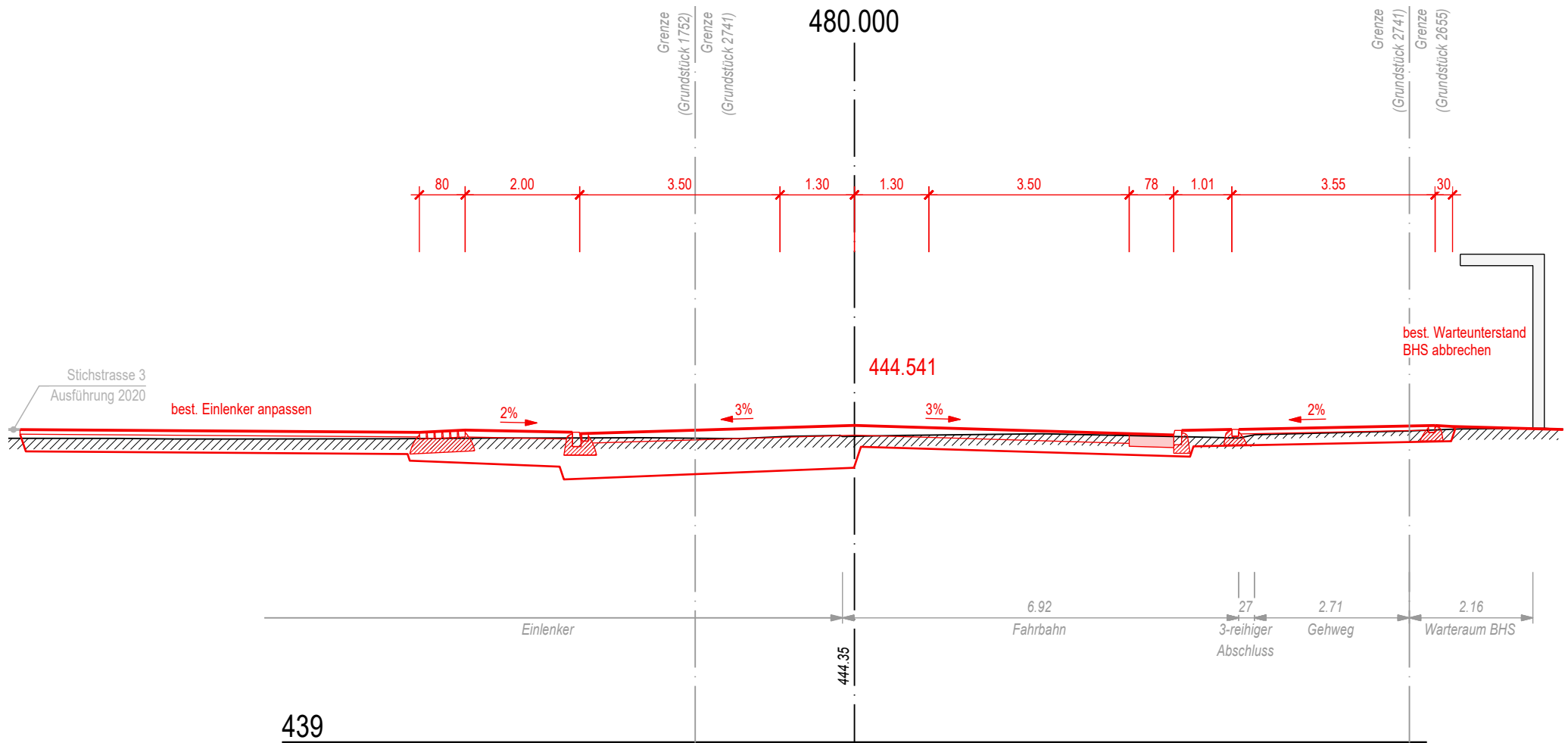
Profil 43



Profil 44



Profil 45

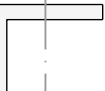



Profil 46

490.000

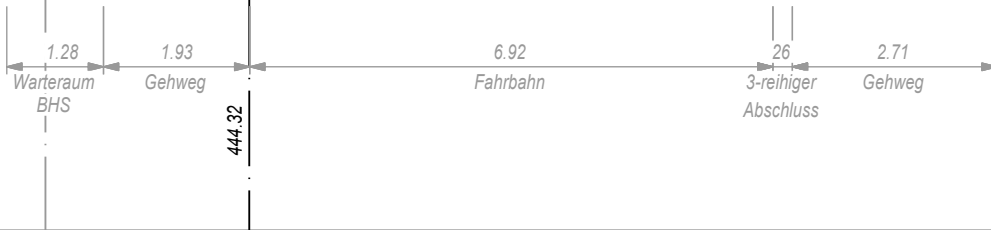
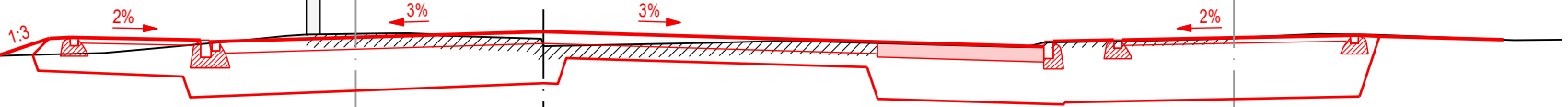
Grenze
(Grundstück 1752)
Grenze
(Grundstück 2741)

Grenze
(Grundstück 2741)
Grenze
(Grundstück 2655)



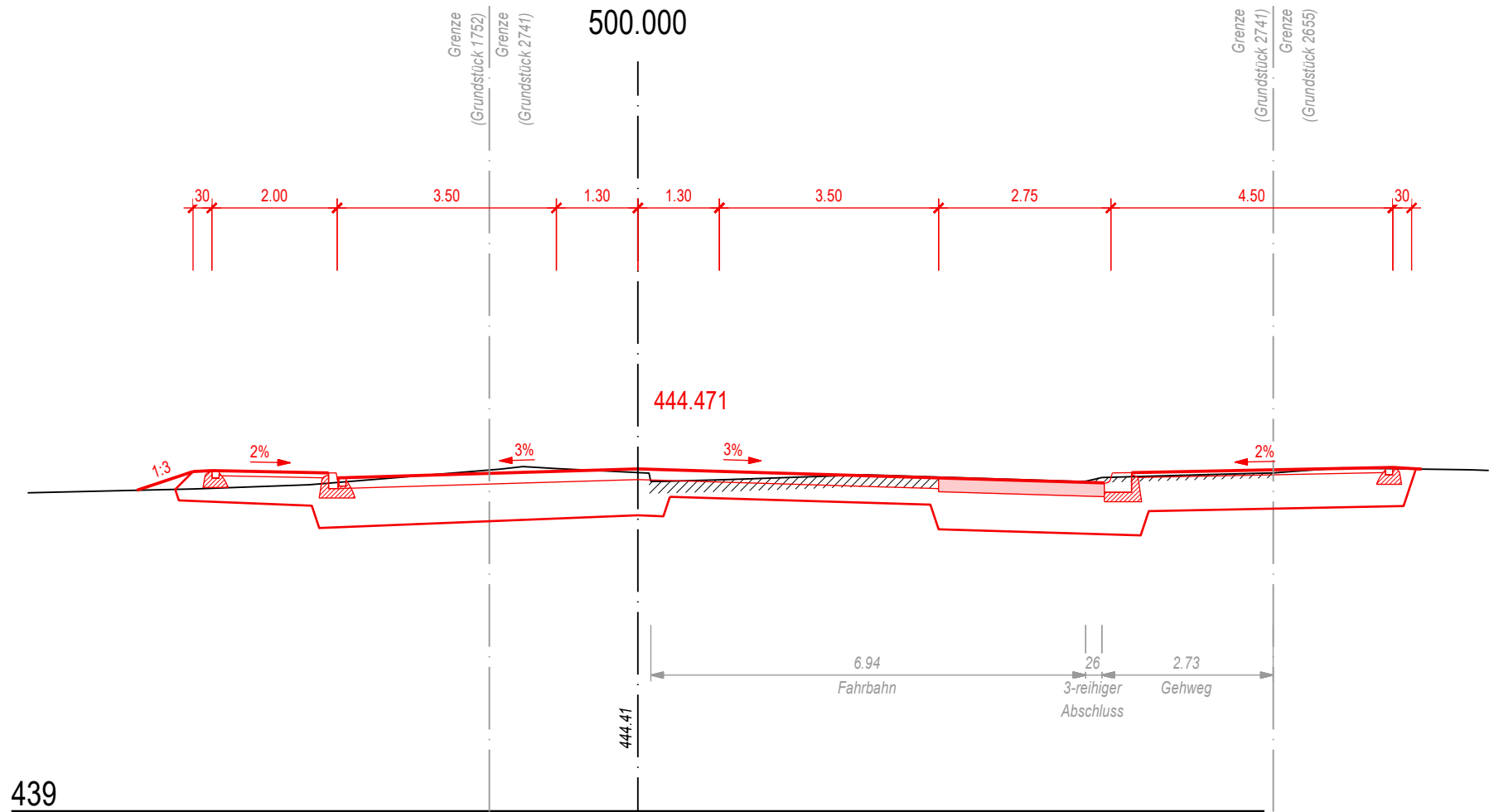
best. Wartunterstand
BHS abbrechen

444.506

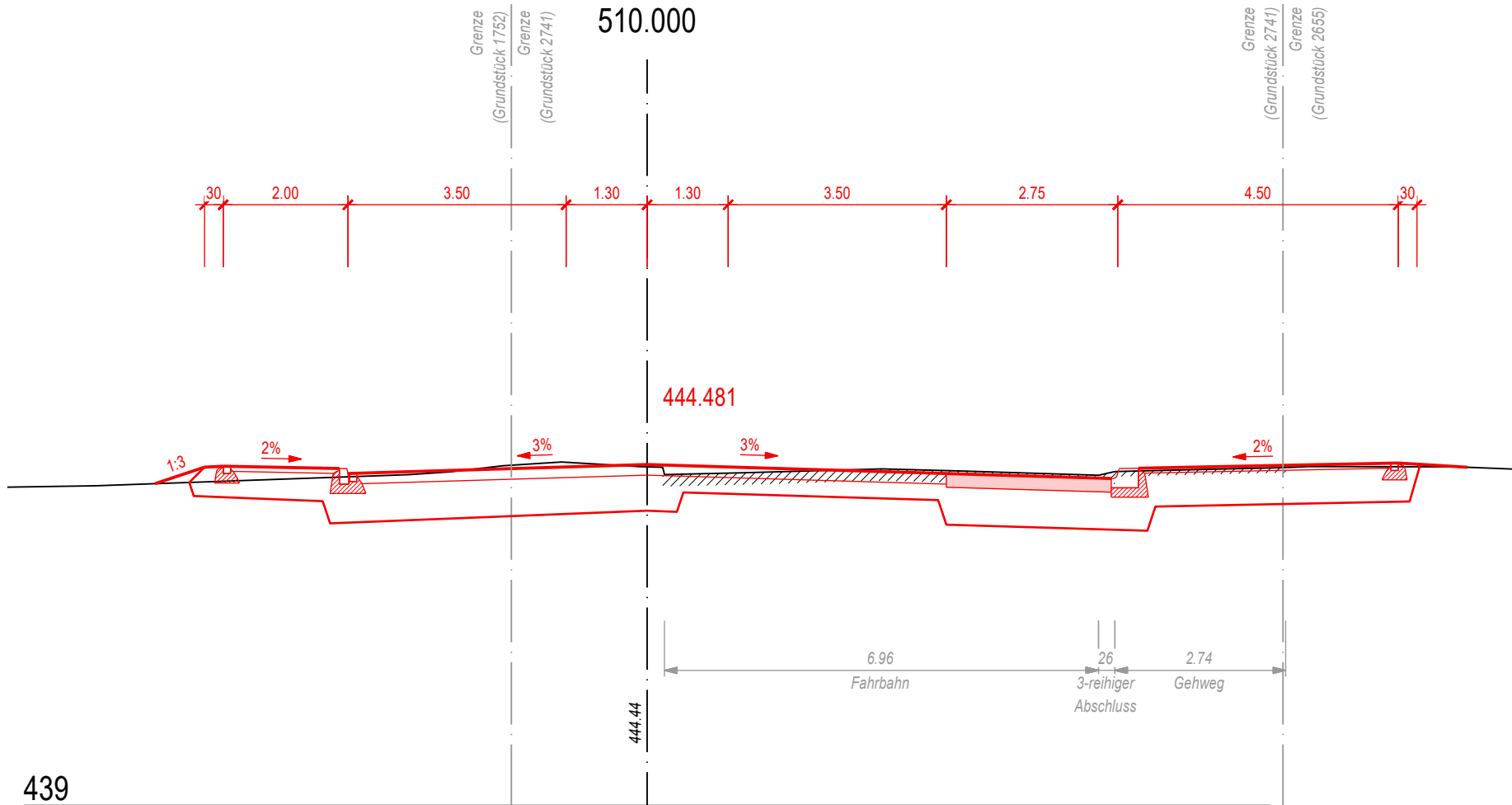


439

Profil 47



Profil 48



439